



Florida Department of Transportation District Six
Transportation Systems Management & Operations
1001 NW 111th Ave, Miami, FL 33172
(305) 470-5757 • SunGuide.info



Welcome to the Miami-Dade TIM Team 95 Corridor Meeting

February 17, 2026

Special Events

Transportation Management Center

Responder Safety

Rapid Incident Scene Clearance



Spring Break

- Peak Weekends
 - March 12 – 15
 - March 19 – 22
- Julia Tuttle Causeway Lane Closure
 - Closing Middle EB Lane Before the East Bridge
 - Splitting Traffic at Alton Road
 - Utilizing License Plate Reader (LPR)
- MacArthur Causeway Lane Closures
 - Closing 2 EB Lanes. Begins West of Fountain Street
 - Ends at Bridge Road
 - Utilizing License Plate Readers (LPR)



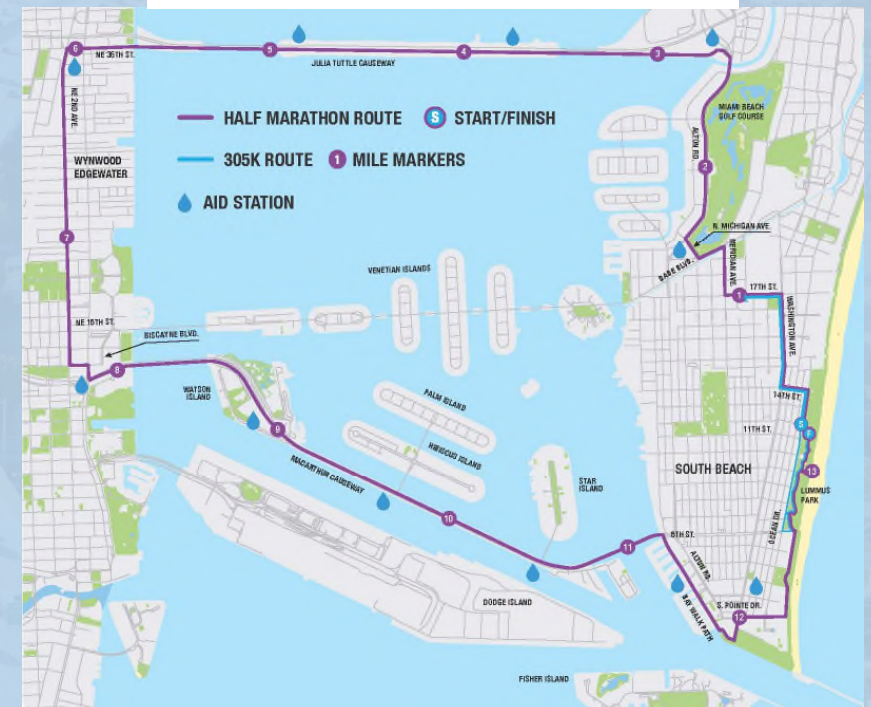
South Beach Wine & Food Festival

- February 19 - 22, 2026
- From Hallandale Beach to Key Biscayne



305 Half Marathon & 5K

- Sunday March 1, 2026
- 5:00 AM – 10:00 AM
- Start and Finish Line - Lummus Park on Ocean Drive between 11th and 12th Streets



Calle Ocho Music Festival

- March 15, 2026
- On SW 8 Street from SW 12 Avenue to SW 27 Avenue

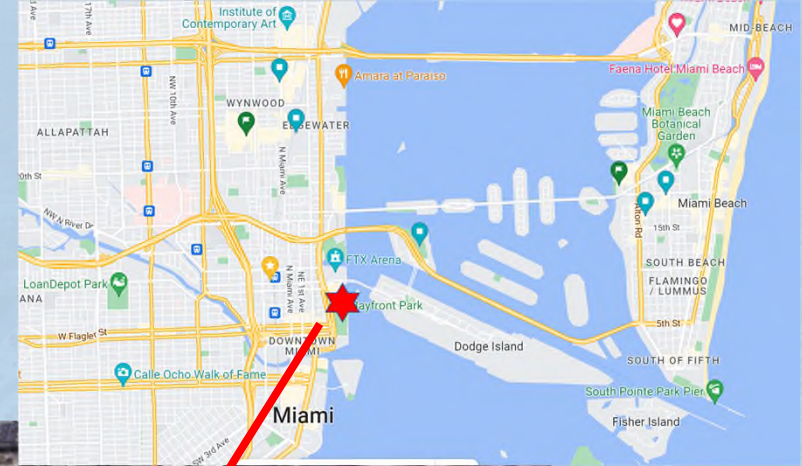
Miami Open 2026

- Hard Rock Stadium
- March 15 - 29, 2026
- Golden Glades Interchange Closures
- Higher Traffic Volume During Finals on March 28 - 29, 2026



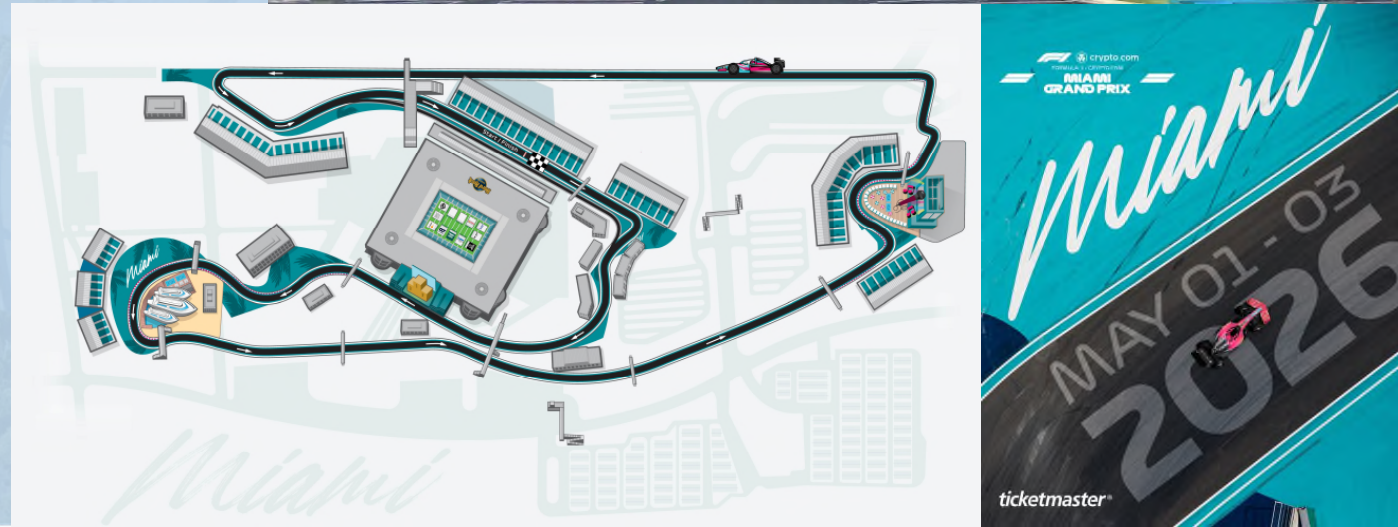
Ultra Music Festival 2026

- FPL Solar Amphitheater at Bayfront Park
- March 27 - 29, 2026
- Festival Traffic on I-95, 95 Express, I-395, MacArthur Causeway



Grand Prix Miami 2026

- Hard Rock Stadium
- May 1 - May 3, 2026
- Turnpike NW 199 Street Ramps Closed
- TMC Providing Onsite Support



Jazz In The Gardens

March 7 - March 8, 2026



Miami Dolphins Games

Beginning August 2026



Miami Hurricanes Games

Beginning September 2026



2026 College Football Playoff National Championship Debrief

January 19, 2026

- University of Miami vs Indiana Hoosiers
- President Trump and Secretary Rubio Attended
- Motorcades Active from 2–7 PM
- 13 Total Motorcade Events
- Some Events Caused 30-Minute Traffic Impacts
- TMC Provided Real-time Traffic Support to Hard Rock Stadium



FIFA World Cup 2026

- June 11 to July 19, 2026
- Miami Hosting Seven Matches
 - Quarter Final Match
 - Bronze Final Match
- Plan Ready to Implement



Group Stage Matches

June 15 (Group H)	Saudi Arabia vs. Uruguay
	 
June 21 (Group H)	Uruguay vs. Cape Verde
	 
June 24 (Group C)	Scotland vs. Brazil
	 
June 27 (Group K)	Colombia vs. Portugal
	 

Knockout Stage Matches

July 3	Round of 32 (Group J Winner vs. Group H Runner-up)
July 11	Quarter-Final Match
July 18	Bronze Final (Third Place Match)



The diagram shows 16 groups of teams for a tournament. Each group is represented by a box containing the group name and a list of teams with their national flags. FIFA play-off winners are also indicated.

- GROUP A:** MEXICO, SOUTH AFRICA, KOREA REPUBLIC, FIFA WINNER PLAY-OFF D
- GROUP B:** CANADA, FIFA WINNER PLAY-OFF A, QATAR, SWITZERLAND
- GROUP C:** BRAZIL, MOROCCO, HAITI, SCOTLAND
- GROUP D:** USA, PARAGUAY, AUSTRALIA, FIFA WINNER PLAY-OFF C
- GROUP E:** GERMANY, CURAÇAO, CÔTE D'IVOIRE, ECUADOR
- GROUP F:** NETHERLANDS, JAPAN, FIFA WINNER PLAY-OFF B, TUNISIA
- GROUP G:** BELGIUM, EGYPT, IR IRAN, NEW ZEALAND
- GROUP H:** SPAIN, CABO VERDE, SAUDI ARABIA, URUGUAY
- GROUP I:** FRANCE, SENEGAL, FIFA WINNER PLAY-OFF 2, NORWAY
- GROUP J:** ARGENTINA, ALGERIA, AUSTRIA, JORDAN
- GROUP K:** PORTUGAL, FIFA WINNER PLAY-OFF 1, UZBEKISTAN, COLOMBIA
- GROUP L:** ENGLAND, CROATIA, GHANA, PANAMA

FIFA Fan Festival

- Bayfront Park, Downtown Miami, FL
- June 13 to July 5
- Schedules TBD
- Free Event (First-Come, First-Served)
- Planned to Accommodate up to 30,000 Fans Per Day
- Northbound Biscayne Blvd Closures During Event Hours
- Anticipated Traffic Impacts to I-95, I-395, US-1, Biscayne Blvd



Rickenbacker Causeway Traveler Information Support

Purpose

- Provide Coordinated Traveler Information for Incidents and Events on the Rickenbacker Causeway
- Improve Safety, Traffic Flow, and Public Awareness During Impacts

Key Partners

- Miami-Dade Sheriff's Office (MDSO)
- City of Miami Police Department (MPD)
- Key Biscayne Police Department (KBPD)
- FDOT D6 Transportation Management Center (TMC)

When Support is Initiated

- Scheduled Events (email notification to TMC)
- Unscheduled Events (direct call to TMC)
- Event Types Identified by MDSO:
 - ✓ Special Events
 - ✓ Crashes / Lane Blockages
 - ✓ Non-Event Congestion
 - ✓ Destination Closures

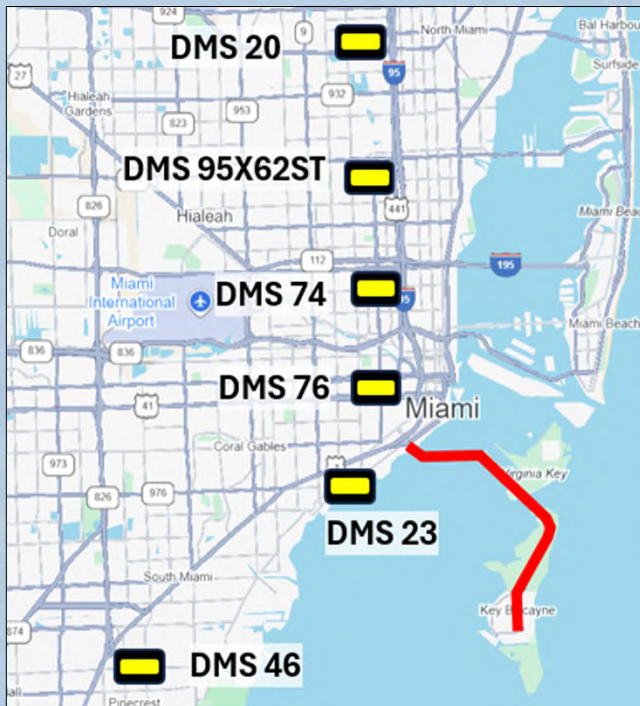
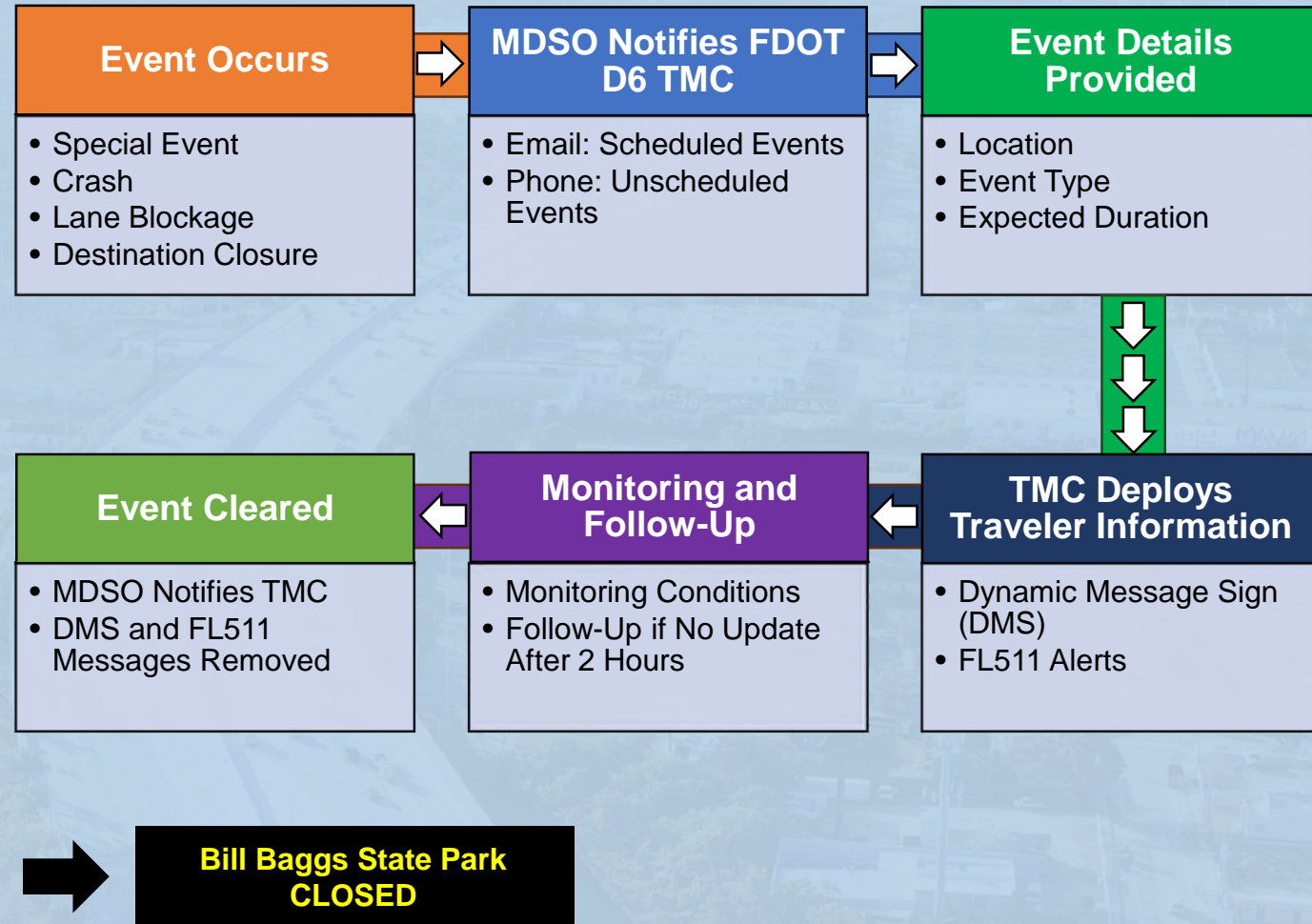


Messaging and Operations

Traveler Information

- DMS Usage Along I-95 and US-1
- FL511 Banner and Congestion Messaging
- Lane Closure Messaging (Full or Partial)

Operational Process



Special Events

Transportation Management Center

Responder Safety

Rapid Incident Scene Clearance



Training

- In-Person Training
- Field Responder Safety Course
- FHWA Training Certificate
- Register on SunGuide.info

Upcoming Trainings

- March 24, 2026
- June 2026



Functions

- **Manually Select and View Cameras that are Accessed by the TMC**
- **View the TMC Event List and Select the Associated Cameras Within the Area of the Event**




Welcome, Fabian Arizmendi | User Manual | Logout
Last Update: 09/29/2025 07:31:18 AM

Active Events with Travel Lane Blockage:

Event ID	Created Date	Last Updated	Event Type	Location	Blockage	Nearest Camera
1463166	2025-09-01 01:00:58	2025-09-29 06:14:30	Road Work - Scheduled	Miami-Dade on MacArthur Causeway Eastbound, Before SR-907/ Alton Rd	Right Lane (of 3 Lanes) Blocked, Right Shoulder Blocked.	607-CCTV
1477575	2025-09-29 06:19:21	2025-09-29 06:43:53	Crash	Miami-Dade on 95 Express Southbound, Beyond NE 203 St/ Ives Dairy Rd	Closed.	028-CCTV
1477577	2025-09-29 06:21:25	2025-09-29 06:54:08	Emergency Vehicles	Miami-Dade on I-95 Southbound, Beyond NE 203 St/ Ives Dairy Rd	2 Left Lanes (of 4 Lanes) Blocked.	028-CCTV
1477580	2025-09-29 06:33:12	2025-09-29 06:38:41	Emergency Vehicles	Miami-Dade on I-95 Southbound, Ramp From NE 203 St/ Ives Dairy Rd	Entry Ramp Closed, Left Shoulder Blocked, Right Shoulder Blocked.	Camera unavailable
1477581	2025-09-29 06:46:37	2025-09-29 06:55:57	Interagency Coordination	Broward on 95 Express Southbound, At Exit 18: SR-858/ Hallandale Beach Blvd	Closed.	No CCTV
1477582	2025-09-29 06:53:13	2025-09-29 07:17:34	Emergency Vehicles	Miami-Dade on I-95 Southbound, At NE 203 St/ Ives Dairy Rd	Closed.	030-CCTV
1477584	2025-09-29 06:58:01	2025-09-29 07:00:05	Emergency Vehicles	Miami-Dade on 95 Express Southbound, At NE 203 St/ Ives Dairy Rd	Closed.	030-CCTV
1477587	2025-09-29 07:04:31	2025-09-29 07:31:05	Crash	Miami-Dade on SR-826 Southbound, Beyond SR-832/ NW 103 St	2 Left Lanes (of 6 Lanes) Blocked.	Camera unavailable

Active Events without Travel Lane Blockage:

Event ID	Created Date	Last Updated	Event Type	Location	Blockage	Nearest Camera
1	028-CCTV - Work - Microsoft Edge			St	Exit Ramp Blocked, Right Shoulder Blocked.	1621-826EL008.48-CCTV
1	about:blank			Ives Dairy Rd	Left Shoulder Blocked.	029-CCTV
1					Right Shoulder Blocked.	008-CCTV
1				Martin Luther King Jr. Blvd	Right Shoulder Blocked.	012-CCTV




028-CCTV
I-95 at NE 196 St
09-29-2025 Mon 07:37:20 AM



RESPONDERS PAGE USER ACCESS FORM

[SunGuide.info](#) > [Incident Management Service](#) > [Traffic Incident Management Team](#) > [Responders Page User Access Form](#)

Use the form below to request access to the Responders Page.

 *

Please specify how your agency will use the Responders Page and how many users will need access.


SUBMIT





SCAN to take the
TIM Meeting Feedback Survey

**SCAN TO SHARE
YOUR FEEDBACK**



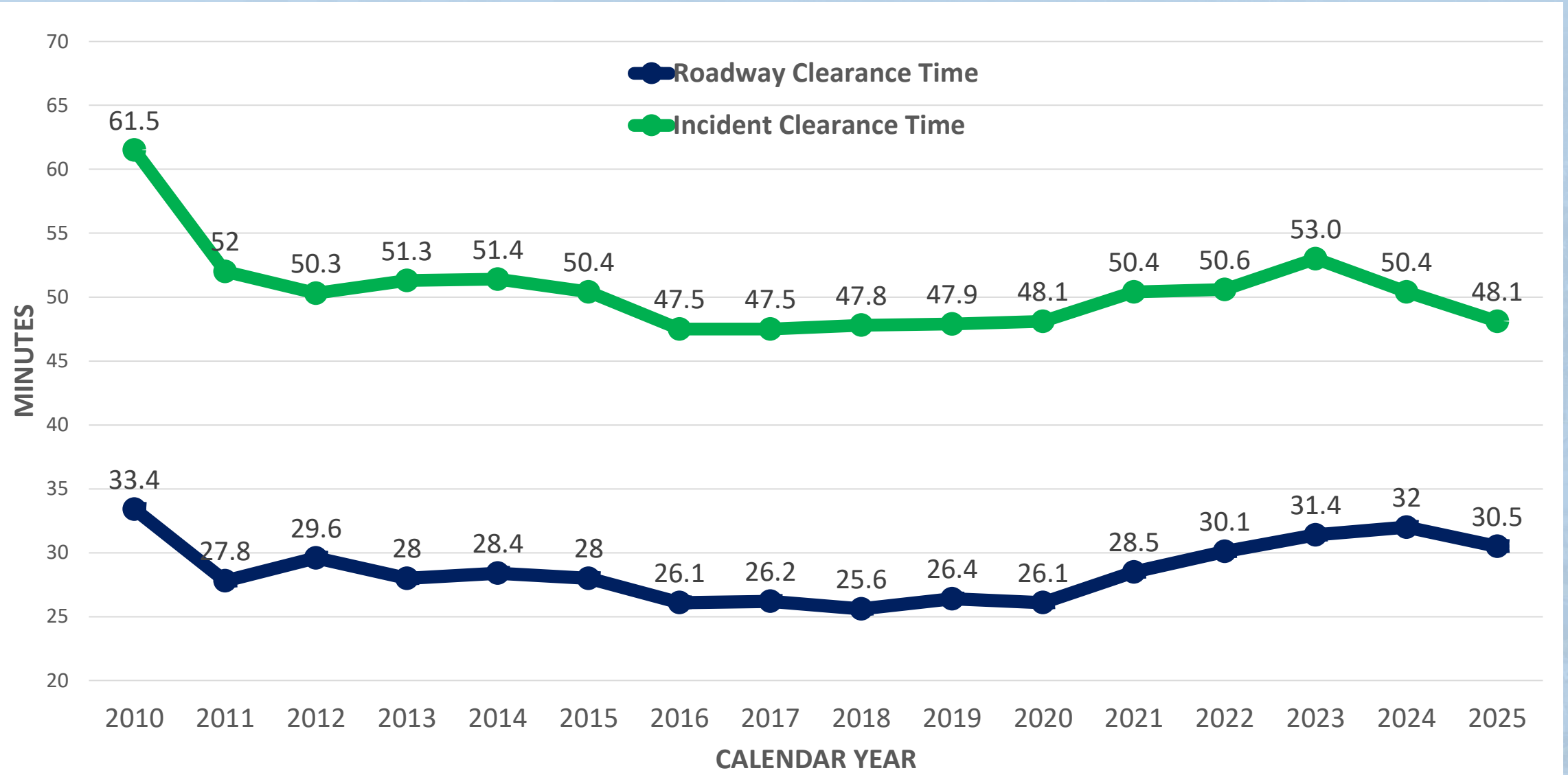
Point your
camera here!



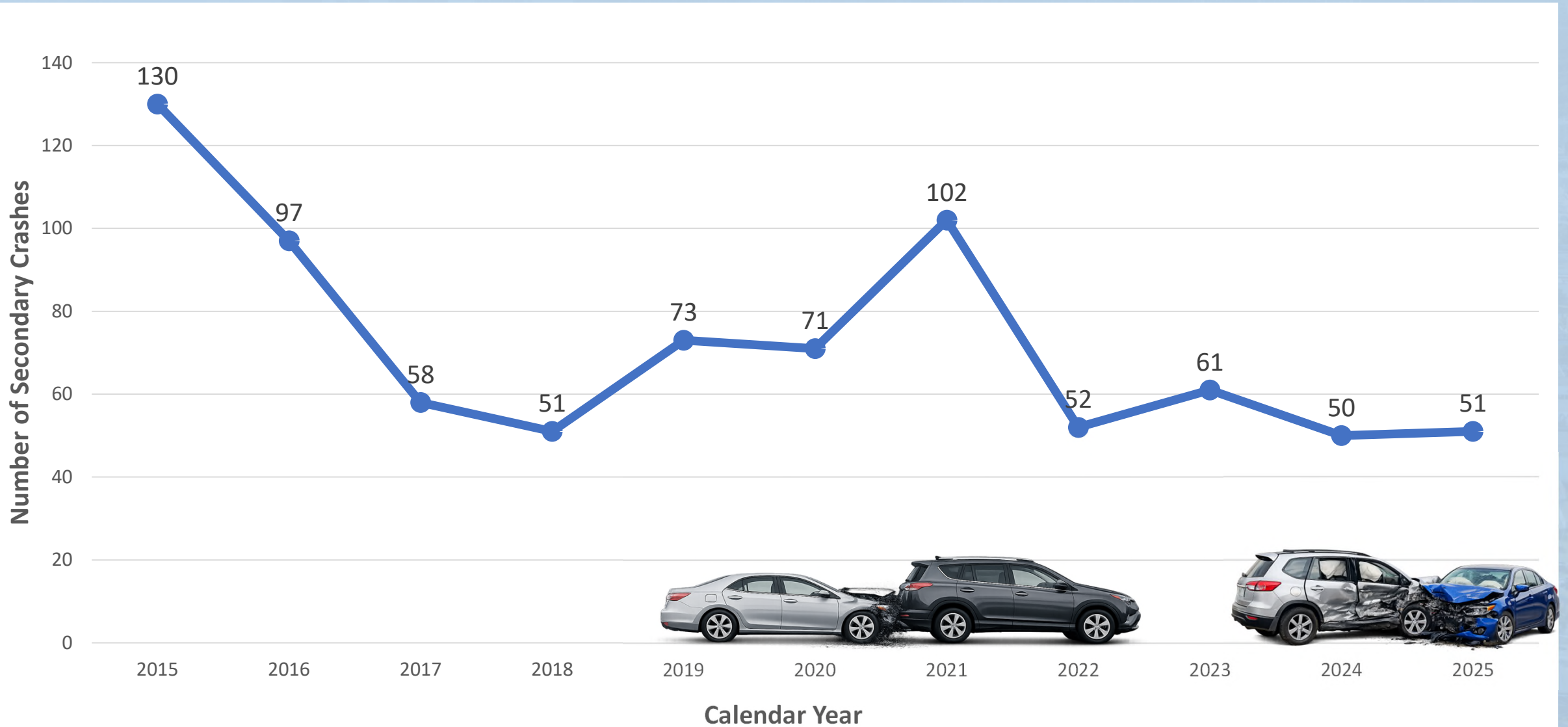
Your feedback may help improve future TIM meetings.

Quick & Easy! ➤ **Your Input Matters!** ➤ **Make a Difference!**

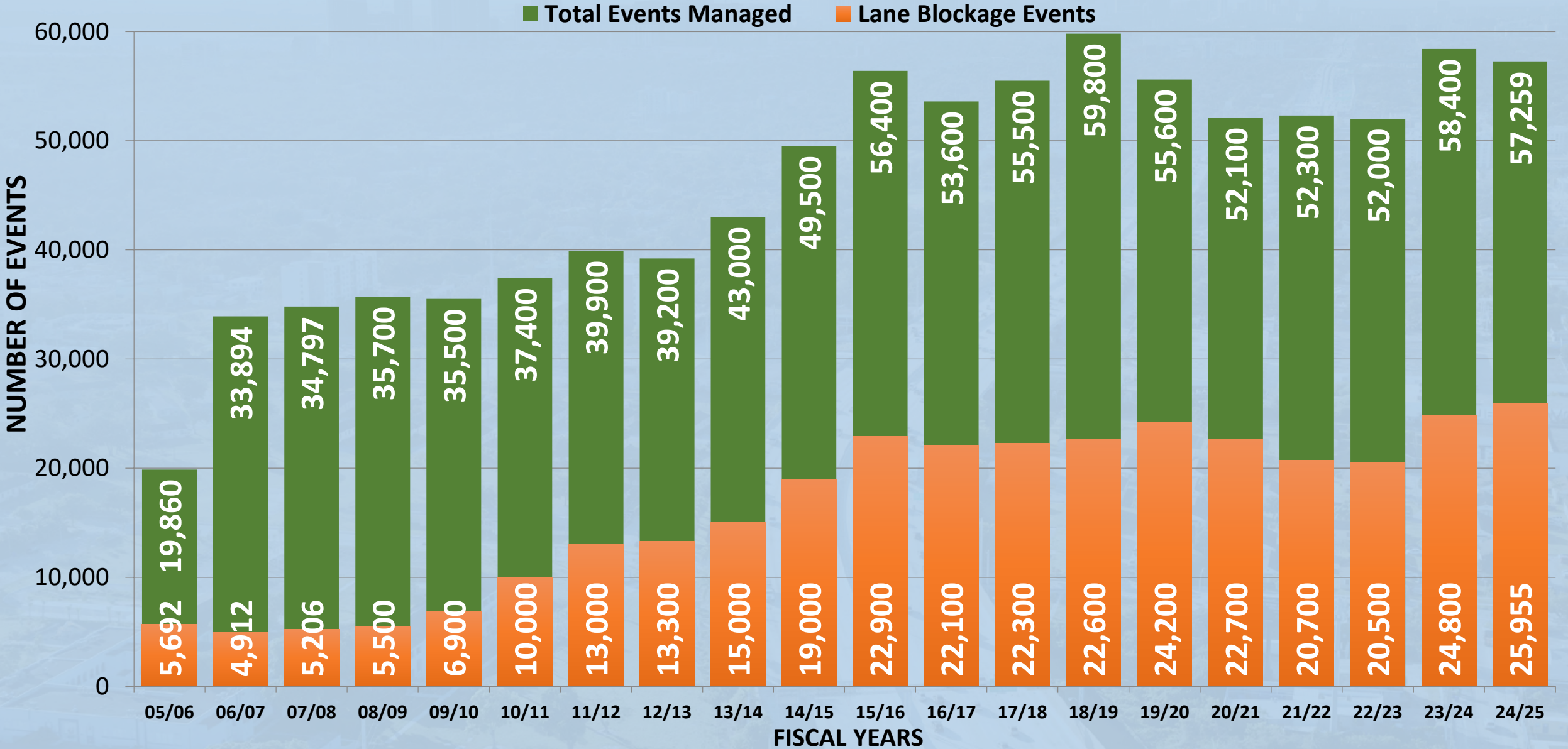
Districtwide Clearance Times



Annual Secondary Crashes




District Six Events Managed



Contributing Factors

- More Traffic Events
- More Traffic Volume
- Response Times
- Incident Management Resources
- Construction Projects
- Complex Recoveries
- Fatalities



	2020	2021	2022	2023	2024	2025
Miami-Dade County Events with Fatalities	34	40	37	20	37	32

Wrong Way Driving Detection

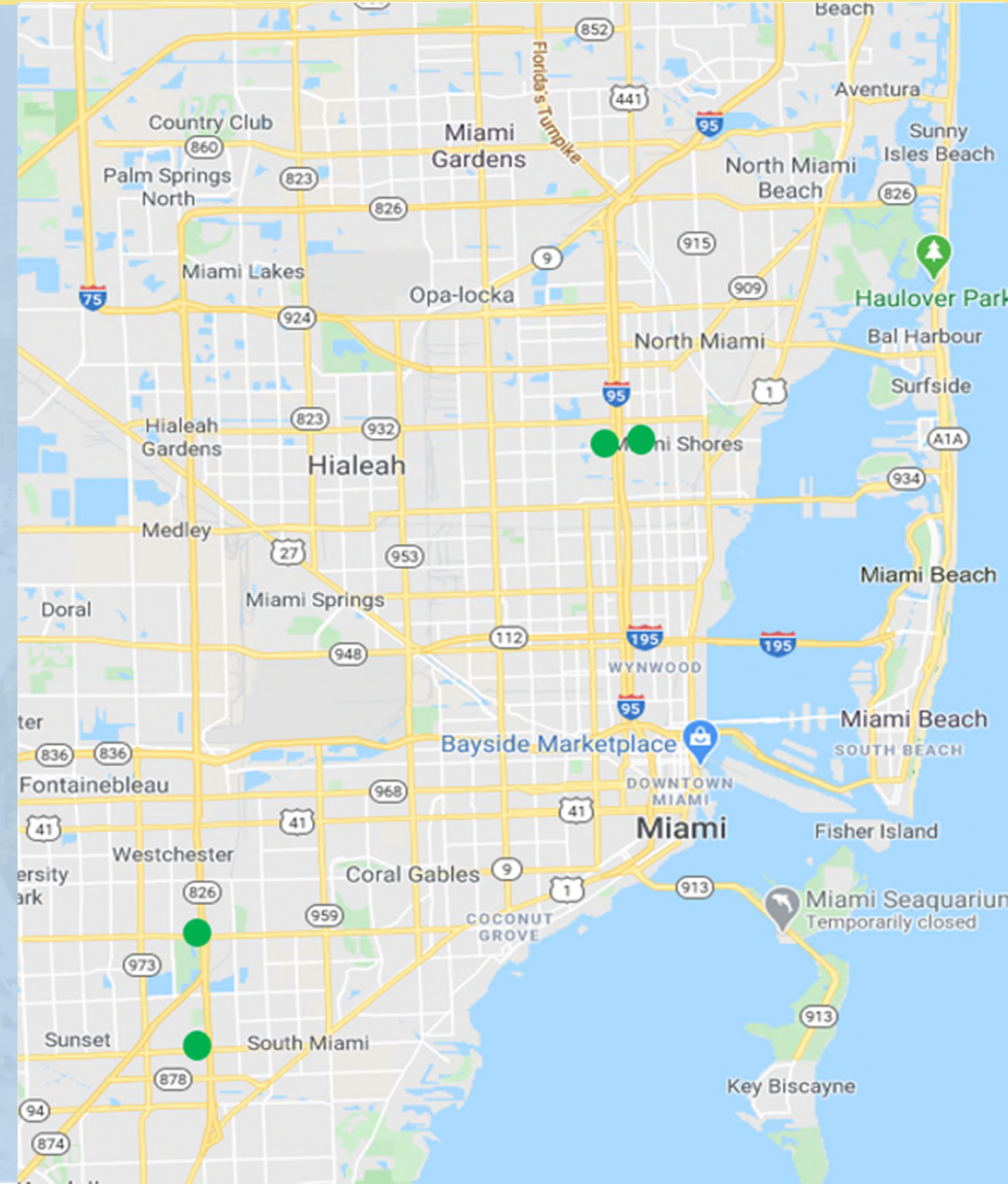


- Initial WWVDS** ● **Completed**
- Phase 1 Project Locations** ● **Completed**
- Phase 2 Project Locations** ● **Construction**
- Phase 3 Project Locations** ● **Construction**
- Phase 4 Project Locations** ● **RFP**

74 WWVDS

Other Projects ● **21 WWVDS**

TOTAL **95 WWVDS**




Expected Completion February 2026

Special Events

Transportation Management Center

Responder Safety

Rapid Incident Scene Clearance



Crash Responder Safety Week November 17-21, 2025

District Six CRSW Actions

- Promoted Safe Driving and Responder Awareness
- Ran a 5-Day Social Media Campaign Featuring Road Rangers & IRV Operators
- Followed FHWA Daily Themes (Slow Down, Move Over; Driver Education; Responder Safety)
- Displayed PSAs on Dynamic Message Signs
- Published CRSW Updates on SunGuide.info
- Conducted Community Outreach at Florida's Turnpike Service Plaza (Pompano)
- Reinforced District Six's Commitment to Responder Safety





Crash Responder Safety Week 2025

#CRSW

Team Collaboration

- Team-Building Event for TMC Operators, Road Rangers, and IRV Operators
- Better Understand Roles/Duties
- Discuss and Develop Ideas to Improve the Incident Management Program



Special Events

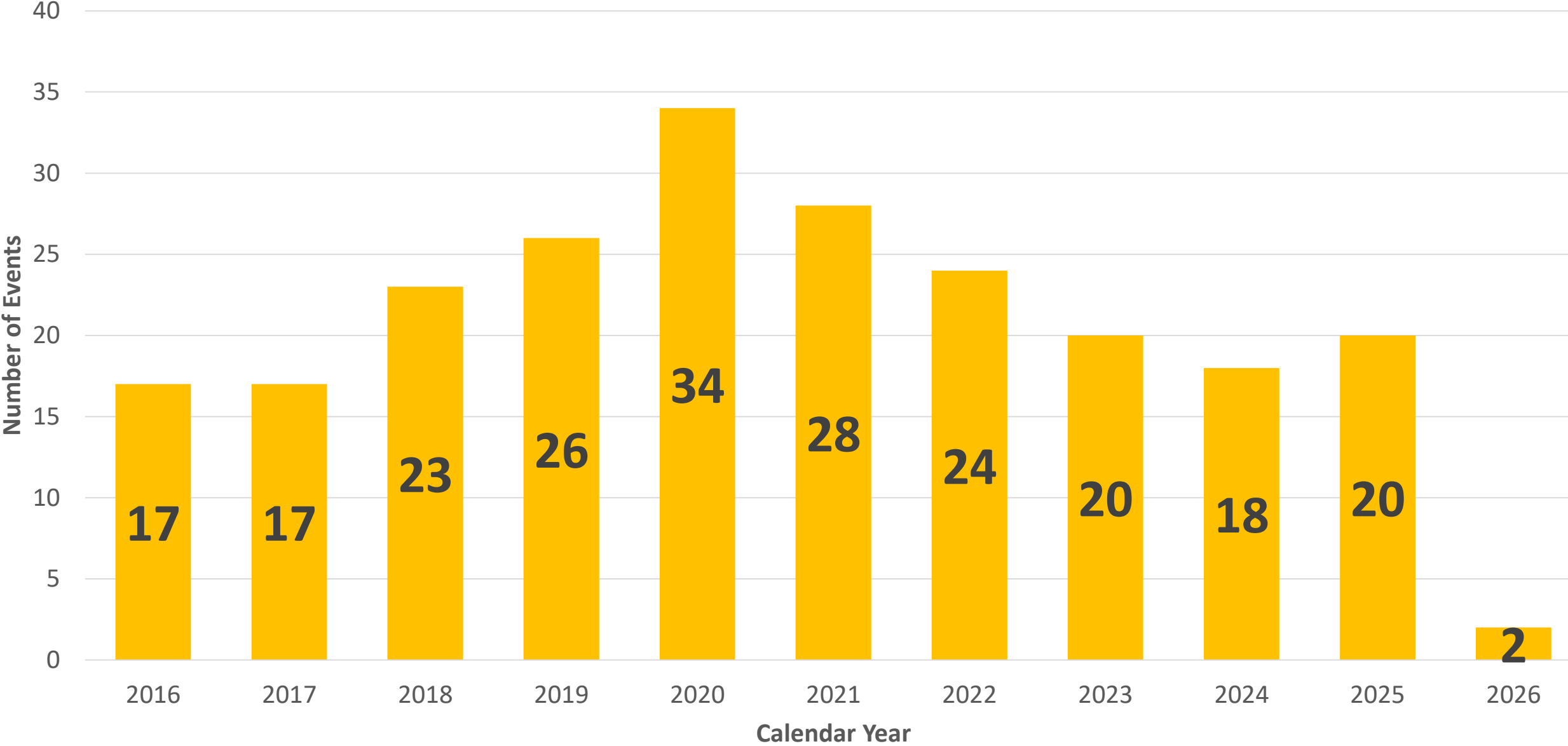
Transportation Management Center

Responder Safety

Rapid Incident Scene Clearance

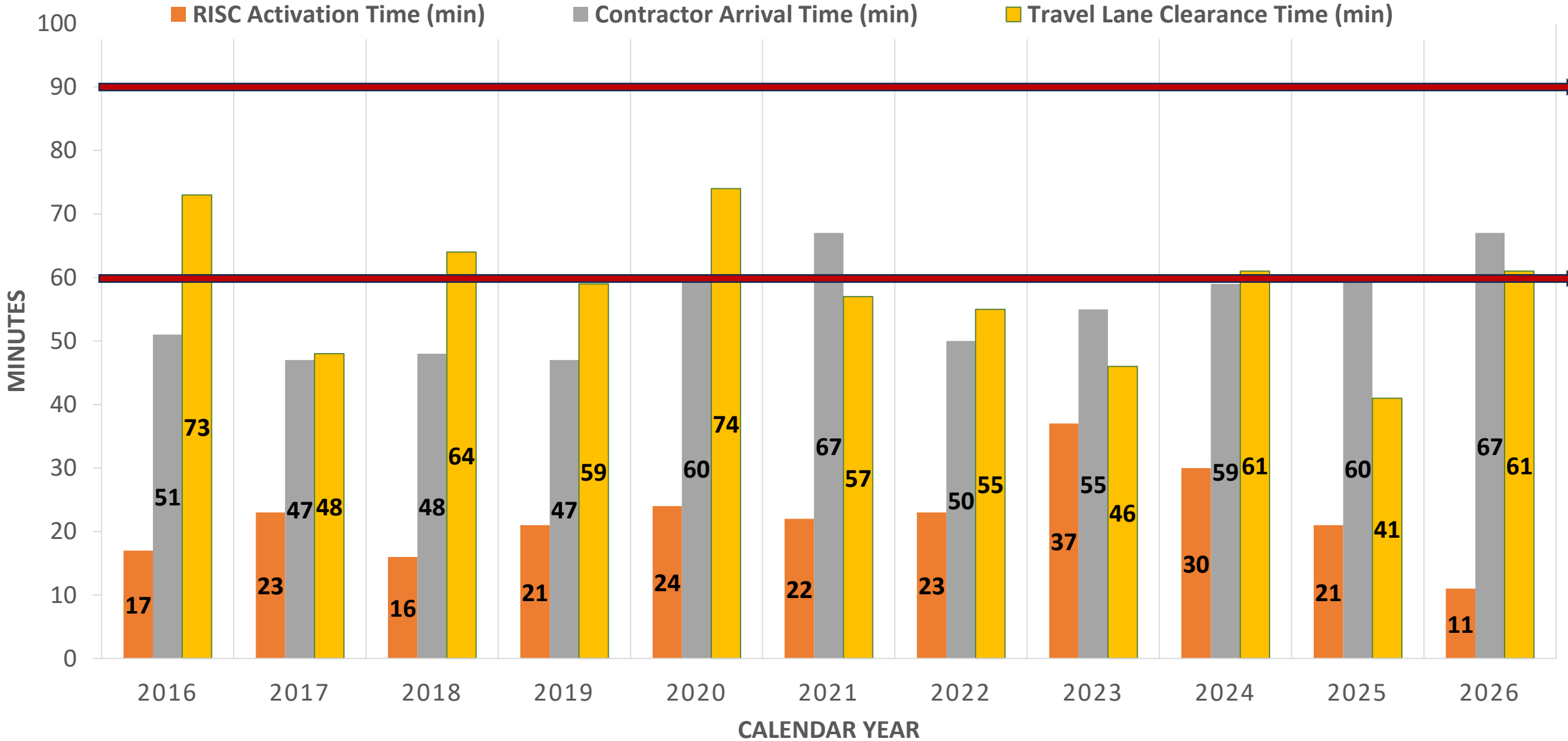


District Six RISC Events Past 10 Years



District Six RISC Performance

Past 10 Years




TIM SURVEY



SCAN to take the
TIM Meeting Feedback Survey

**SCAN TO SHARE
YOUR FEEDBACK**



Point your
camera here!



Your feedback may help improve future TIM meetings.

Quick & Easy! ➤ **Your Input Matters!** ➤ **Make a Difference!**



Contact Information



Nikolas Muriel
IM Program Manager

Nikolas.Muriel@sunguide.info

Office: 305-640-7353

Mobile: 305-987-3117

Fabian Arizmendy
Incident Management Coordinator

Fabian.Arizmendy@sunguide.info

Office: 305-640-7316

Mobile: 305-522-8703