



Florida Department of Transportation District Six
Transportation Systems Management & Operations
1001 NW 111th Ave, Miami, FL 33172
(305) 470-5757 • SunGuide.info



Welcome to the Miami-Dade TIM Team 95 Corridor Meeting

February 15, 2023



Special Events



Transportation Management Center



Responder Safety



Rapid Incident Scene Clearance



Road Ranger Incident

- January 15, 2023 at 3:33 PM
- SR 826 Northbound, Ramp from SW 40 Street/Bird Road
- Road Ranger (RR) Responded to a Disabled Vehicle
- Another Vehicle Drove by Firing Shots
- No Injuries
- This is an Ongoing Investigation

Yamilet Diaz, P.E.

- Formerly TSM&O Engineer - Arterials
 - Launched Adaptive Signal Control Technology (ASCT) Project Along SW 8 Street
 - Established Monroe County Traffic Signal System
 - Project Manager for the Florida Keys Connecting Overseas to Advance Safe Travel (Keys COAST) Project



Recognition – ITS Florida Award



ITS Field Technician of the Year: Gabriel Ramirez


January 16, 2023

Disruption of Traffic

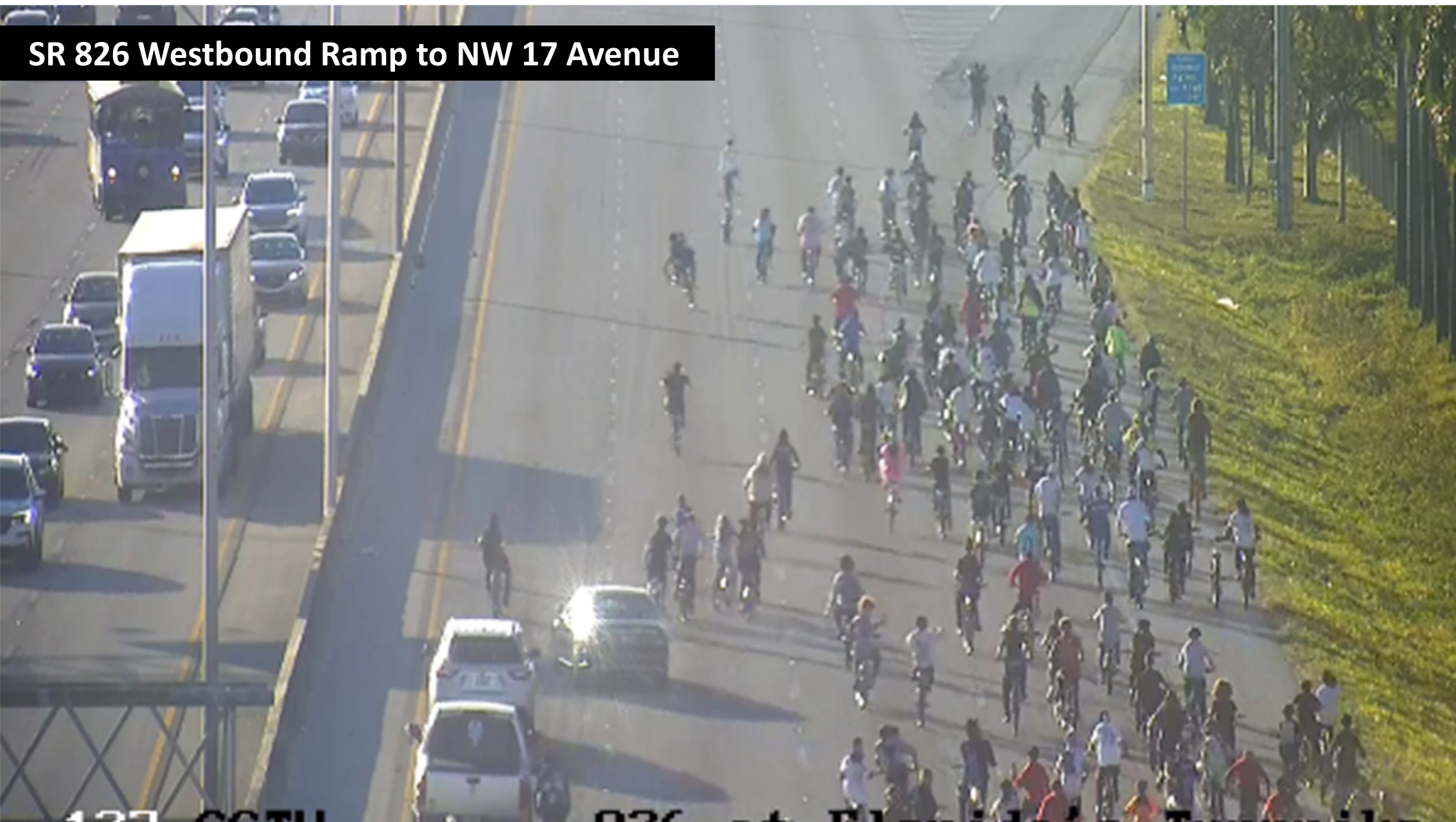
- Bicycles
- I-95 Northbound from NW 62 Street and NW 79 Street
- SR 826 Westbound from the Golden Glades Interchange to NW 12 Avenue



I-95 Northbound Ramp to NW 79 Street

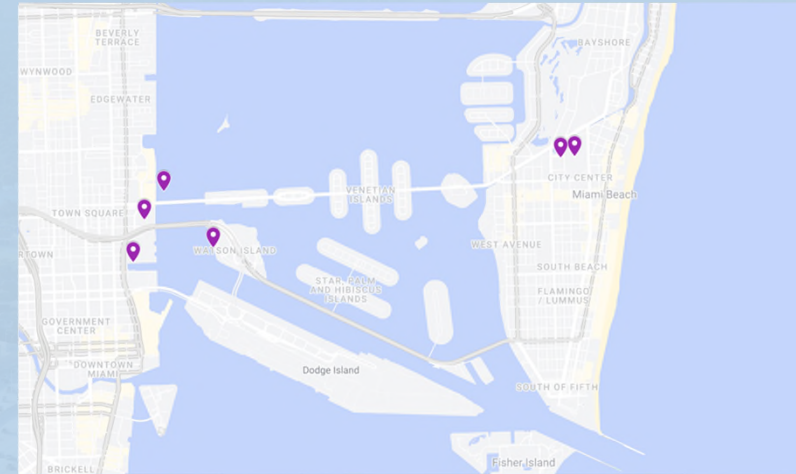


SR 826 Westbound Ramp to NW 17 Avenue



Miami International Boat Show

- February 15 - 19, 2023
- Six Locations
- Bus Routes on I-395/MacArthur Causeway and Venetian Causeway



South Beach Wine & Food Festival

- February 23 - 26, 2023
- From Hallandale Beach to Key Biscayne



Calle Ocho Music Festival

- March 12, 2023
- On SW 8 Street from SW 12 Avenue to SW 27 Avenue



Miami Open 2023

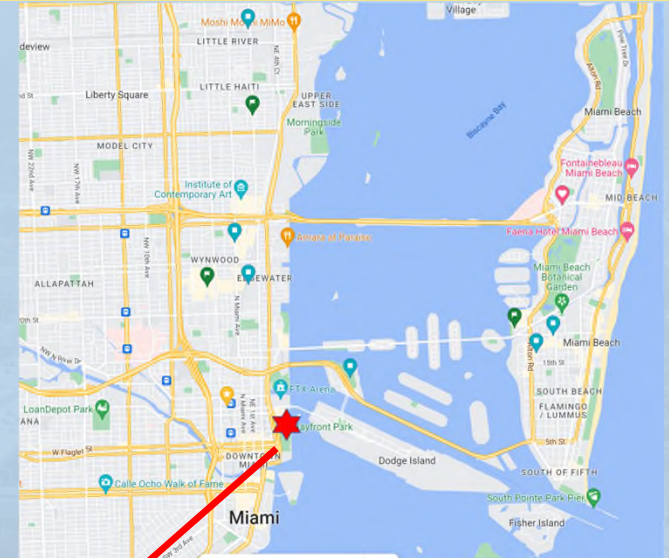
- Hard Rock Stadium
- March 19 - April 2, 2023
- Golden Glades Interchange Closures
- High Traffic Volume During Finals on April 1 and April 2, 2023



Special Events

Ultra Music Festival 2023

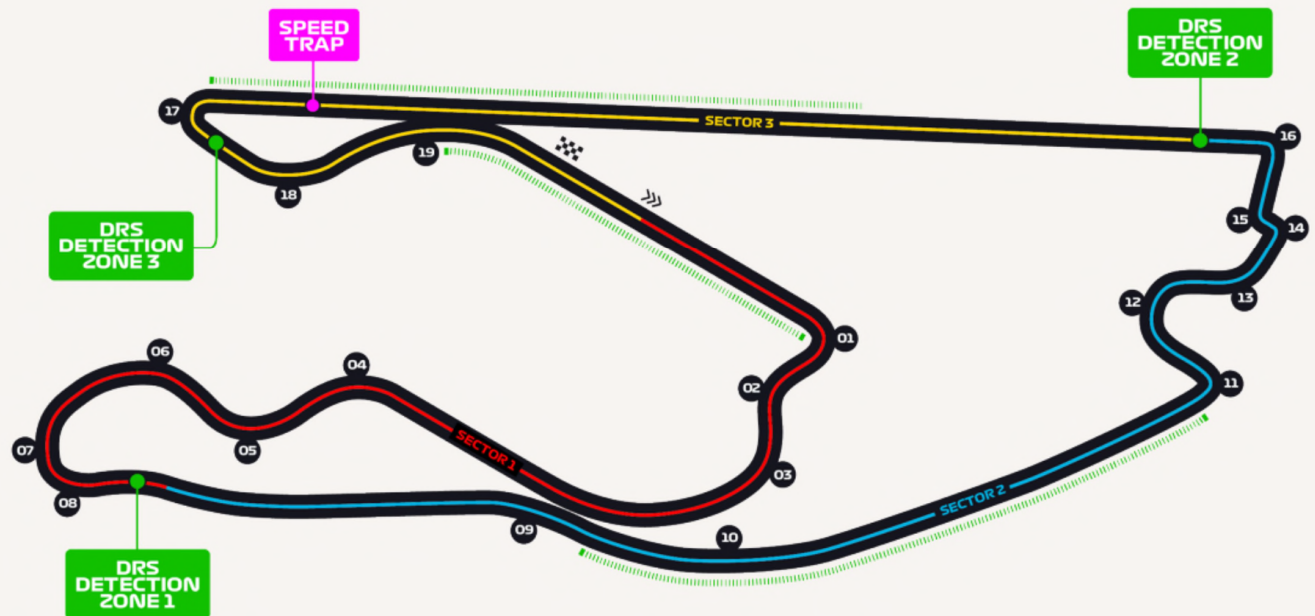
- FPL Solar Amphitheater at Bayfront Park
- March 24 - March 26, 2023
- Festival Traffic on I-95, 95 Express, I-395, MacArthur Causeway

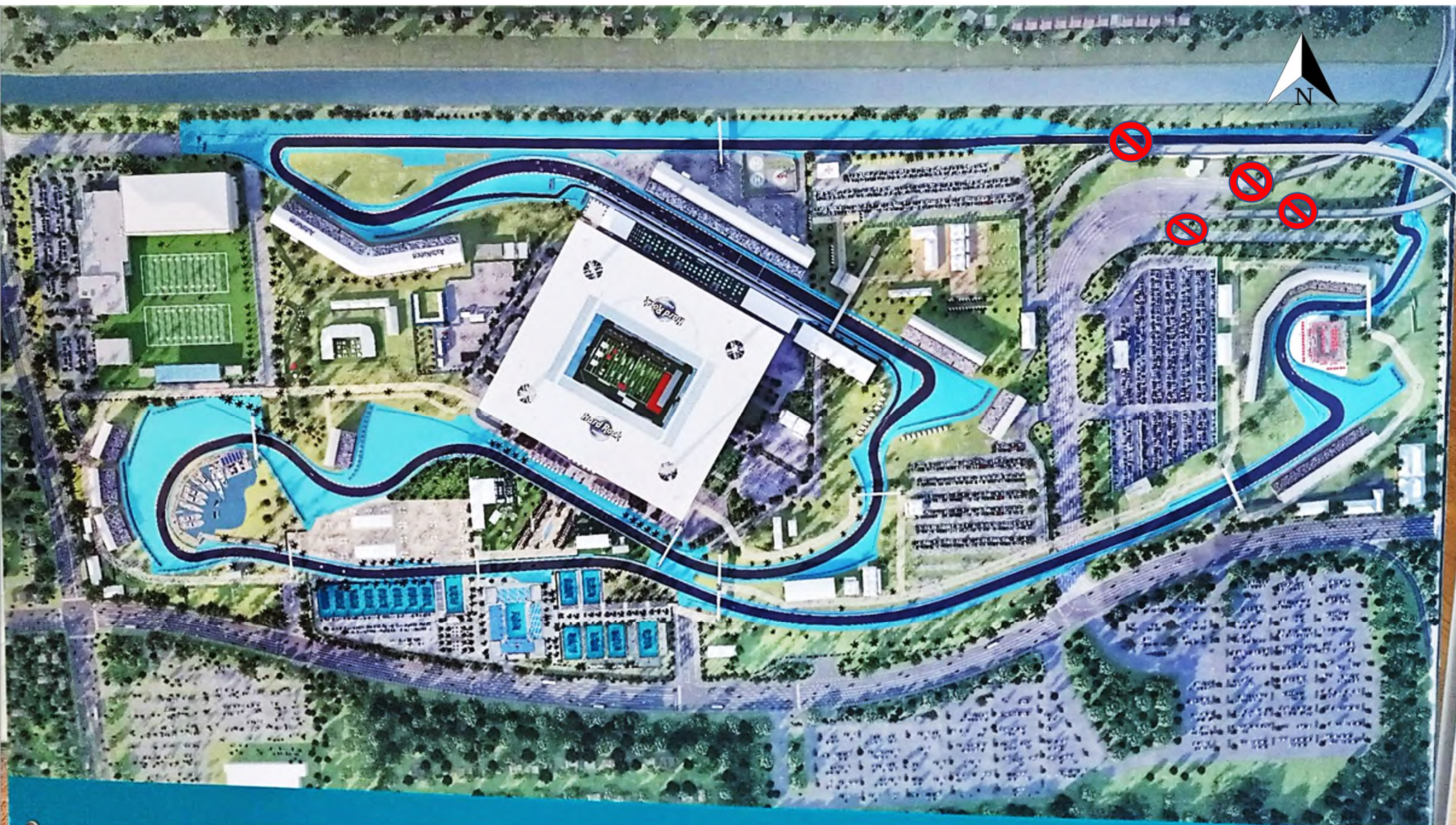


Grand Prix Miami 2023

- Hard Rock Stadium
- May 5 - May 7, 2023
- Turnpike NW 199 Street Ramps Closed
- TMC Providing Onsite Support

Miami International Autodrome





Jazz In The Gardens

(March 11 - March 12, 2023)

Rolling Loud Festival

(July 21 - July 23, 2023)

Miami Dolphins Games

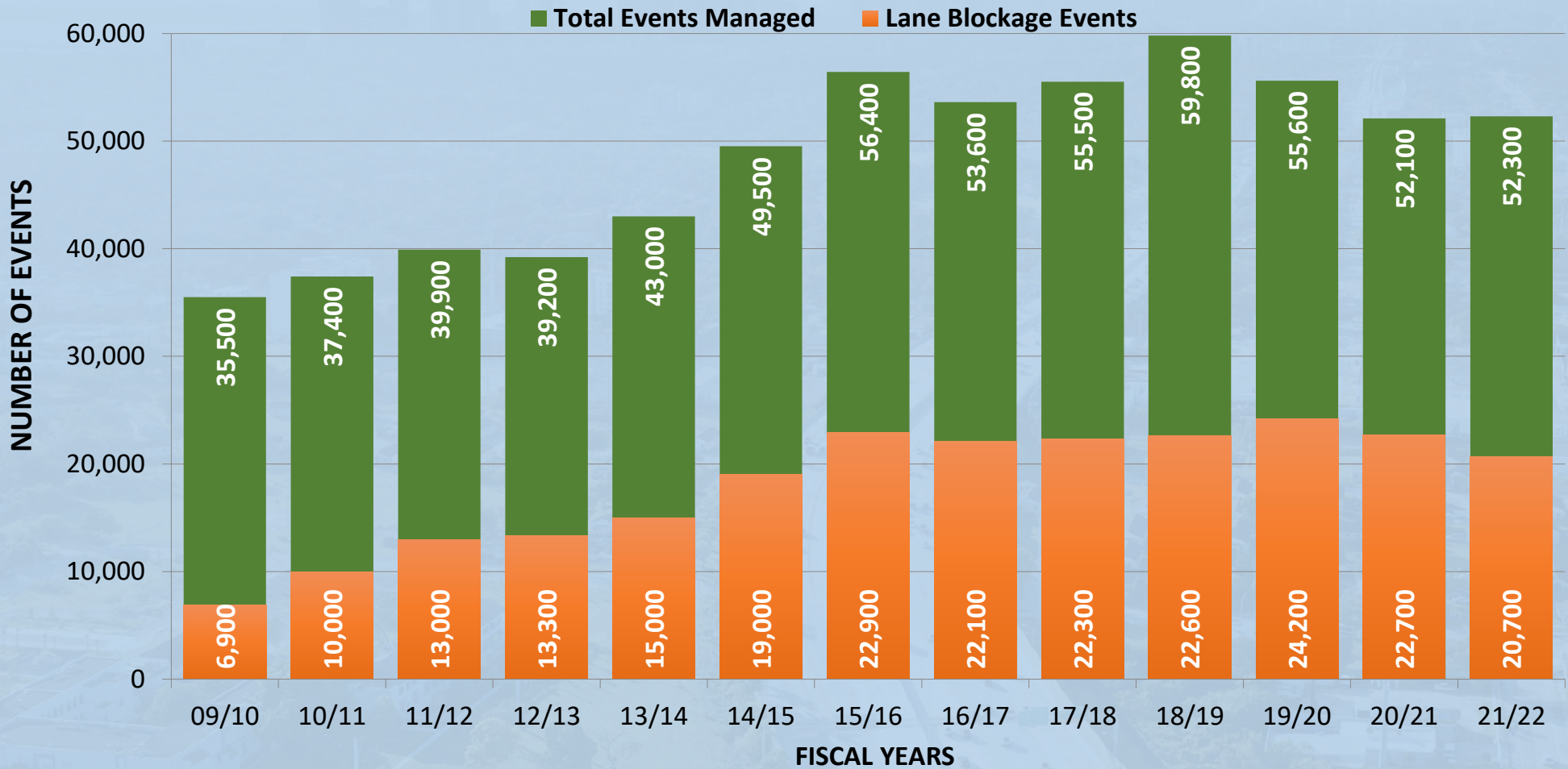
(Beginning August 20, 2023)

Miami Hurricanes Games

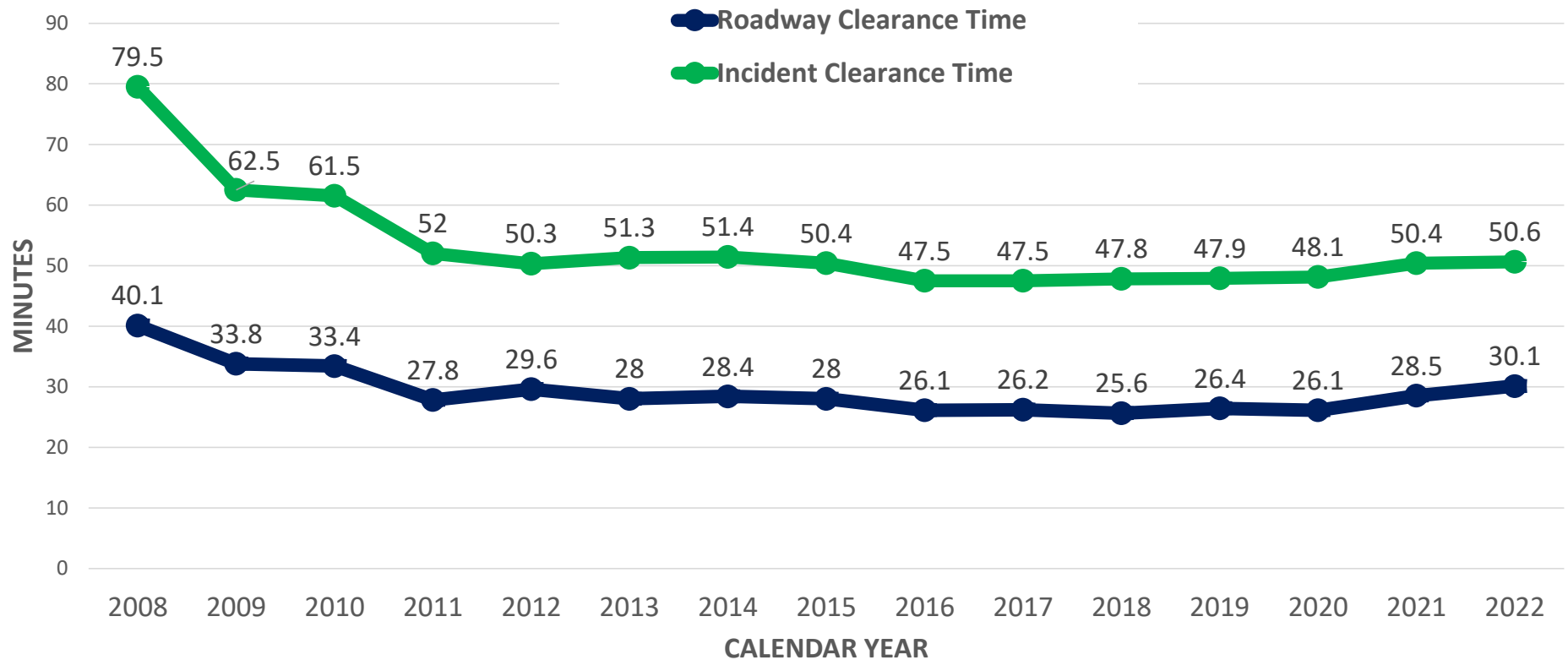
(Beginning September 1, 2023)



District Six Events Managed



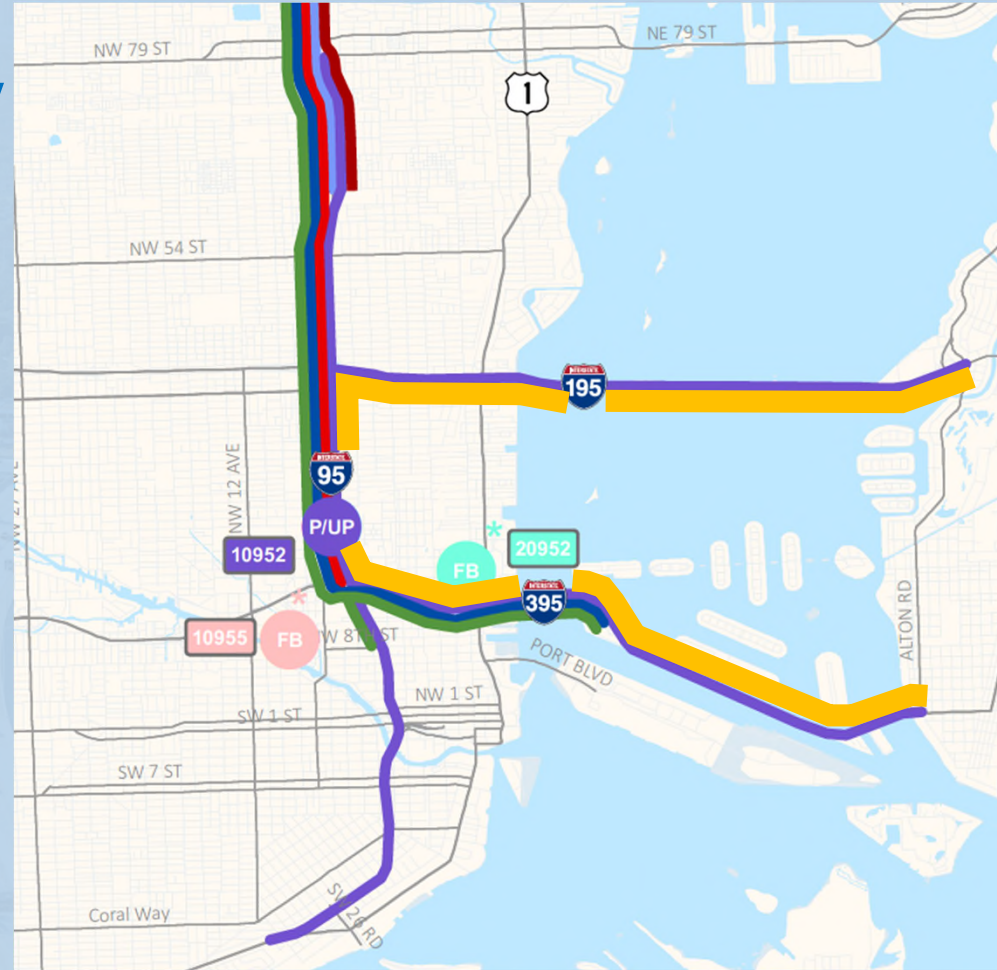
District Six Clearance Times



Road Ranger Pilot Beat

I-195/Julia Tuttle Causeway I-395/MacArthur Causeway

- One Pickup Truck
- Patrolling
 - Monday - Friday
 - 5:00 AM to 9:00 PM
- Standard Pickup Truck Equipment and Gasoline



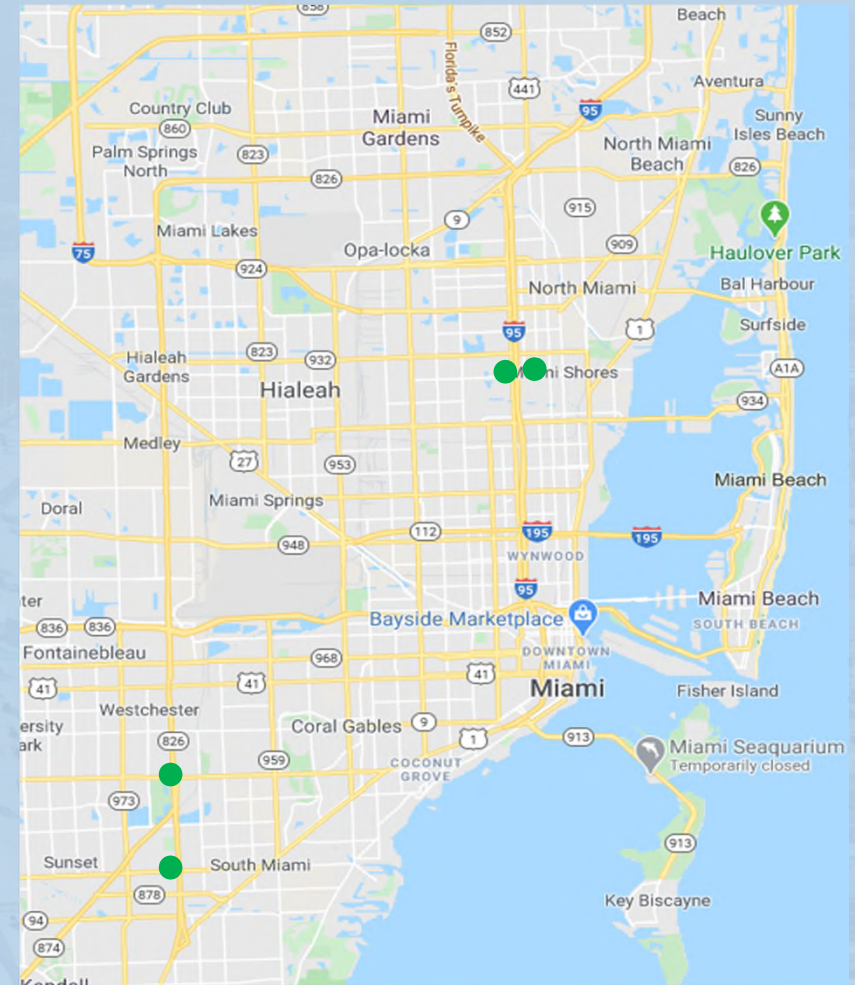
Wrong Way Driving Detection

Current Deployment

- SR 826 SB off-ramp to Bird Road
- SR 826 SB off-ramp to Miller Drive
- I-95 off-ramps to NW 95 Street

New Project

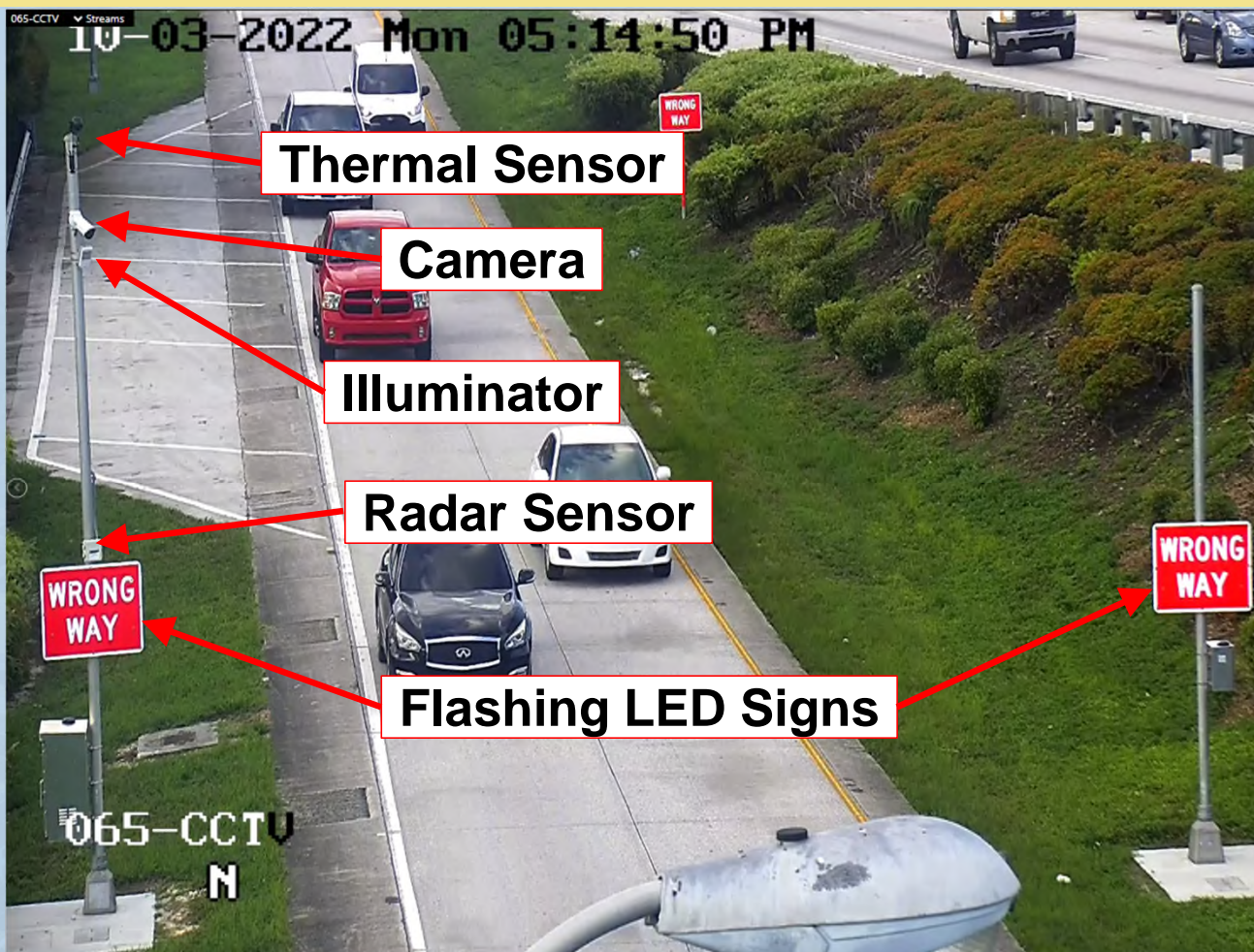
- 11 off-ramps
- Design Build project
- Notice to Proceed June 13, 2022
- Design Has Started
- Construction Anticipated March 2023



Wrong Way Driving Detection

Components

SB I-95 Off-Ramp to
NW 95 Street



-
- A map of Miami, Florida, showing the locations of 15 gunshots. Red dots indicate shots, and green dots indicate shots that were not reported to police. The map includes major highways, city neighborhoods, and landmarks.
- Gunshot Locations:**
- North Miami Beach (near Aventura)
 - North Miami (near Opa-locka)
 - North Miami (near North Miami Beach)
 - North Miami (near North Miami Beach)
 - North Miami (near North Miami Beach)
 - North Miami (near North Miami Beach)
 - North Miami (near North Miami Beach)
 - North Miami (near North Miami Beach)
 - North Miami (near North Miami Beach)
 - North Miami (near North Miami Beach)
 - North Miami (near North Miami Beach)
 - North Miami (near North Miami Beach)
 - North Miami (near North Miami Beach)
 - North Miami (near North Miami Beach)
- Other Locations:**
- Country Club
 - Palm Springs North
 - Miami Lakes
 - Hialeah Gardens
 - Medley
 - Doral
 - Fontainebleau
 - Westchester
 - Sunset
 - South Miami
 - Coral Gables
 - COCONUT GROVE
 - Key Biscayne
 - Miami Beach
 - South Beach
 - Fisher Island
 - Miami Seaquarium (Temporarily closed)
 - Haulover Park
 - Bal Harbour
 - Surfside
 - Wynwood
 - Downtown Miami
 - Bayside Marketplace

Resolve Alarm

Create New Event

Create Secondary Event

Associate to Existing Event

Acknowledge and Take Ownership

Dismiss as False Alarm

View Event Details

Find on Map

Resolve Actions

Alarm Actions

Detection Time	Speed	Direction	Roadway	Location Description	Notification Device	Alert Type	Associated Event	Correct Dir. Of Travel
01/19/2023 23:43		Northbound	I-95	I-95 NB@NW 95 ST	WWD:I-95NB@NW95ST	Wrong Way Driver	1146920	↑



Resolve Alarm

Create New Event

Create Secondary Event

Associate to Existing Event

Acknowledge and Take Ownership

Dismiss as False Alarm

View Event Details


Find on Map

Resolve Actions

Alarm Actions

Detection Time	Speed	Direction	Roadway	Location Description	Notification Device	Alert Type	Associated Event
02/15/2023 00:59		Northbou...	I-95	I-95 NB@NW 95 ST	WWD:I-95NB@NW95ST	Wrong Way Driver	1150798

7 of 8



Wrong Way Driver Detection

- Multiple Image Captures
- Video on Desktop - CCTVs Upstream from Location
- BOLO (“Be on the Lookout”) to Road Rangers and Incident Response Vehicle Operators
- FHP Notification
- Event, Email, FL511, and DMSs.

**WRONG WAY
DRIVER REPORTED
USE CAUTION**

7 of 8



Details

- Online Live Trainings
- Register on SunGuide.info
- Additional Certified Trainers

Upcoming Trainings

- March 30, 2023
- June 2023
- November 2023



CRASH RESPONDER SAFETY WEEK PROCLAMATION



RON DeSANTIS
GOVERNOR

CRASH RESPONDER SAFETY WEEK

WHEREAS, public safety is the highest priority and must be maintained on Florida's roadways before, during, and after traffic incidents; and

WHEREAS, law enforcement officers, firefighters, emergency medical personnel, Road Rangers, and tow operators respond to traffic incidents and often perform life-saving operations on the roadside; and

WHEREAS, nationally, crash and emergency responders have lost their lives while responding to traffic incidents; and

WHEREAS, in Florida, as of this date in 2022, a mobile mechanic and a Road Ranger Service Patrol operator have lost their lives while responding to traffic incidents; and

WHEREAS, city, county, and state governmental entities have the responsibility to take all necessary precautions to reduce risks to responders; and

NOW, THEREFORE, I Ron DeSantis, Governor of the State of Florida, do hereby extend my support to all observing November 14-18, 2022 as Crash Responder Safety Week, here in Florida.



IN WITNESS WHEREOF, I have hereunto set my hand and caused the Great Seal of the State of Florida to be affixed at Tallahassee, the Capital, this 14th day of November, in the year two thousand twenty-two.


Governor



Road Ranger Appreciation Video

Special Message from the Incident Management Community

MOVE OVER EVENT

January 23, 2023

- FHP, FDOT, Fire Rescue, Road Rangers, Law Enforcement
- Multiple News Stations

A yellow rectangular graphic with black text and illustrations. At the top, the words "MOVE OVER" are written in large, bold, black capital letters, flanked by large black arrows pointing left and right. Below the text, there are five illustrations of vehicles: a white ambulance, a red and white fire truck, a black police car, a green garbage truck, and a red tow truck. Below these illustrations is a black horizontal bar with the text "FOR STOPPED EMERGENCY AND SERVICE VEHICLES" in white capital letters. Underneath the bar, there are three bullet points, each preceded by a yellow arrowhead. At the bottom of the graphic, there are logos for FDOT, the Florida Auto Club Group, a star, and the state of Florida. To the right of these logos is the hashtag "#MoveOverFL". Further right is the word "FLORIDA" in bold capital letters, followed by the Florida state seal.

«MOVE OVER»

FOR STOPPED EMERGENCY AND SERVICE VEHICLES

- > Move over a lane for stopped law enforcement, emergency, sanitation, utility service vehicles and tow trucks.
- > If you can't move over, slow to 20 mph less than the posted speed limit.
- > If the posted speed limit is 20 mph or less, slow down to 5 mph.

FDOT The Auto Club Group FLORIDA


#MoveOverFL



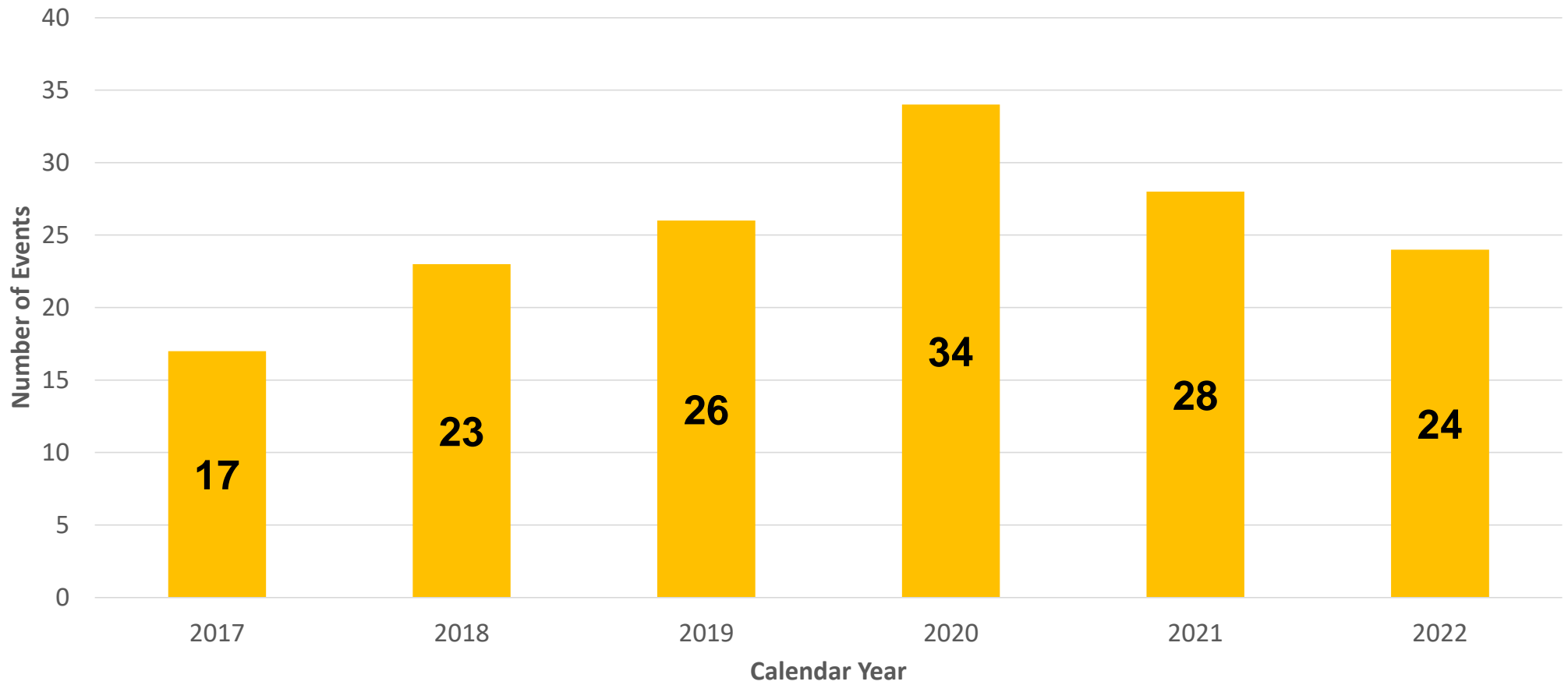
MOVE OVER EVENT

Red Lights

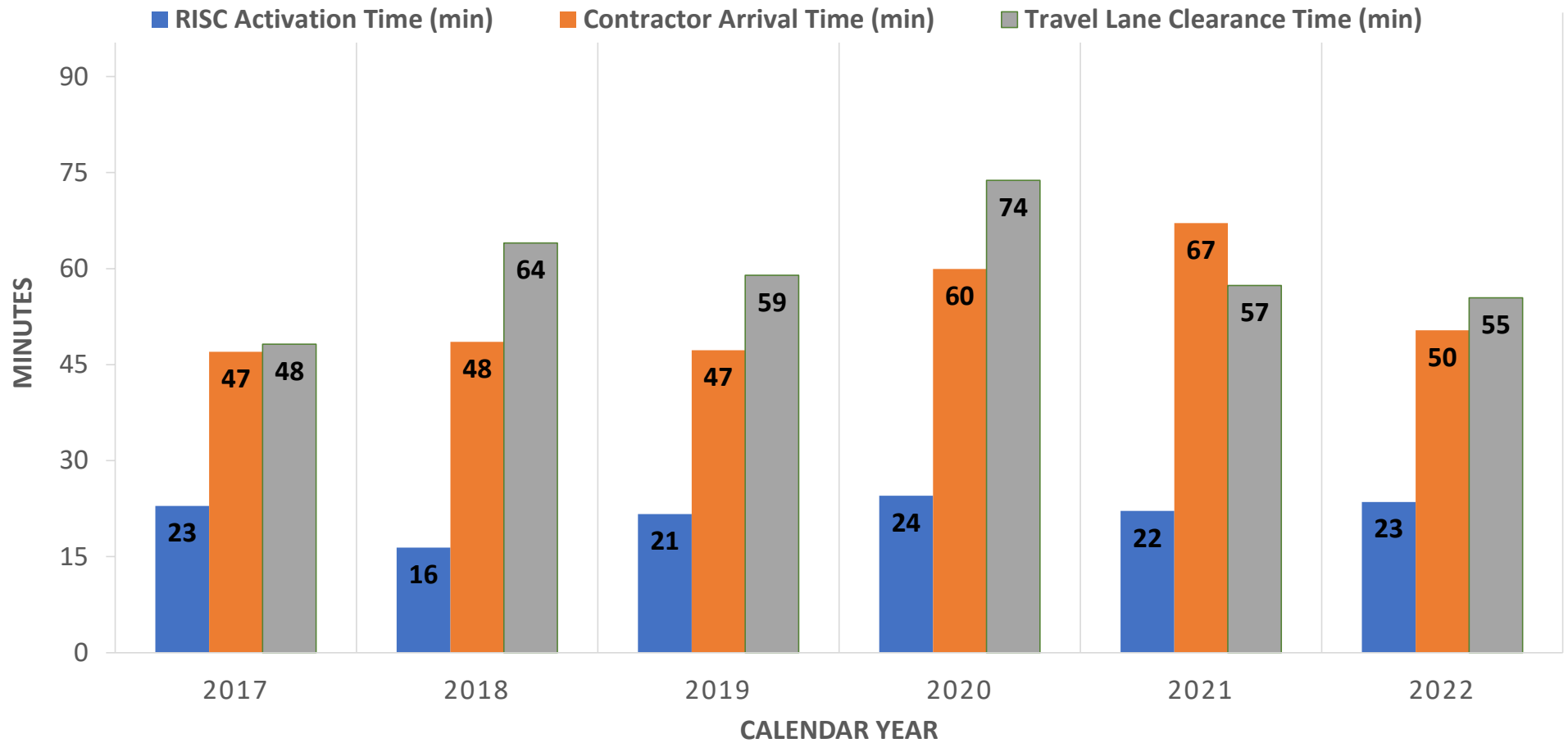
- Incident Response Vehicles (IRV)
- Road Ranger Vehicle
- IRV Operator Feedback
 - Motorists are Moving Over
 - Easier to Merge into Traffic



District Six RISC Events



DISTRICT SIX RISC PERFORMANCE



Incident Details

- December 3, 2022 at 1:56 PM
- SR 997 Southbound Beyond US 27
- Tractor Trailer vs. Landscaping Tractor

Challenges

- Back of Queue Congestion
- Injuries/Air Rescue
- Trailer Ignited
- Recovering Dirt from the Canal



 **MOVE
OVER** 

or slow down for emergency lights.

#MoveOverFL

FLHSMV

