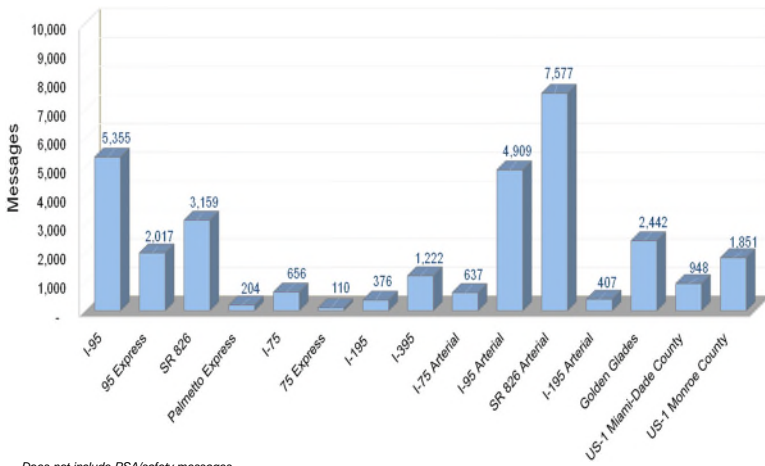


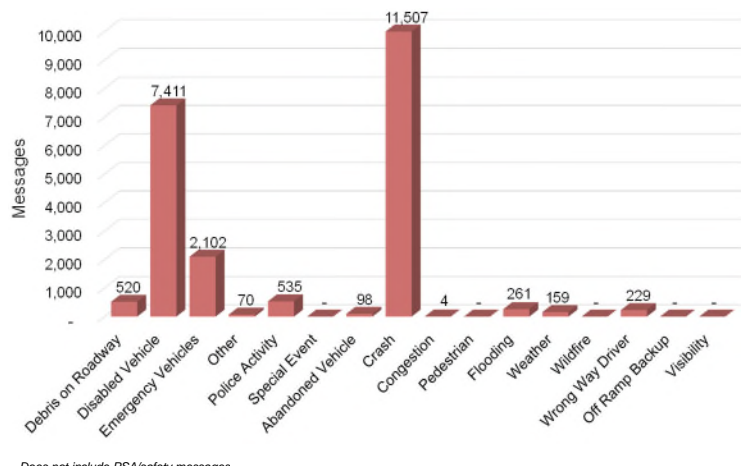
DMS Usage Report – June 2023

DMS Usage to Support District Six Roadways



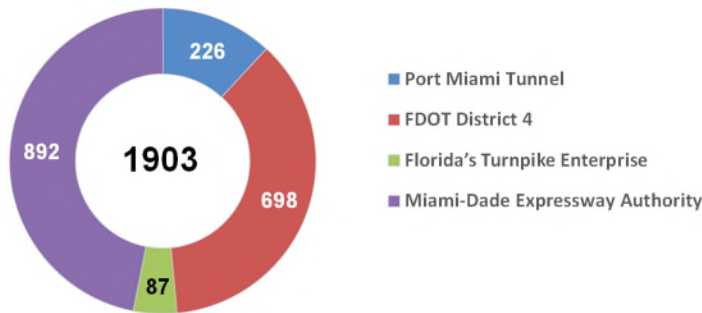
Does not include PSA/safety messages

District Six DMS Usage by Event Type

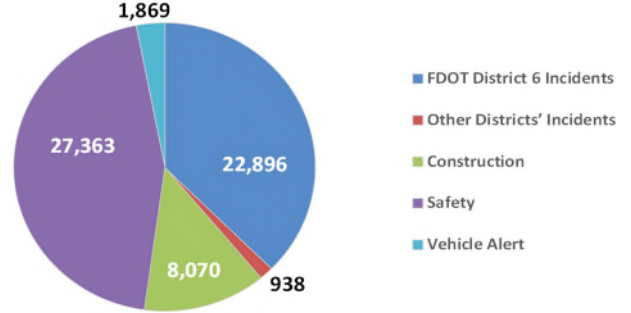


Does not include PSA/safety messages

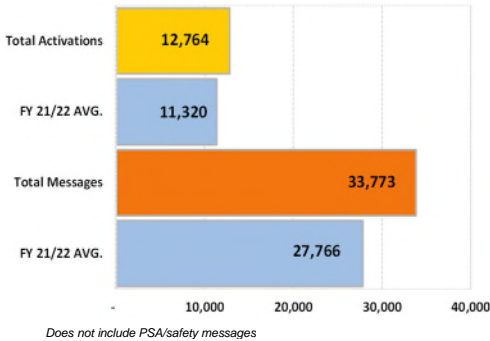
DMS Usage to Support Other Agencies



DMS Messages

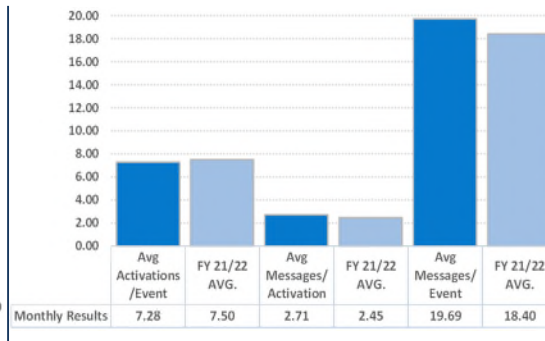


DMS Messages and Activations

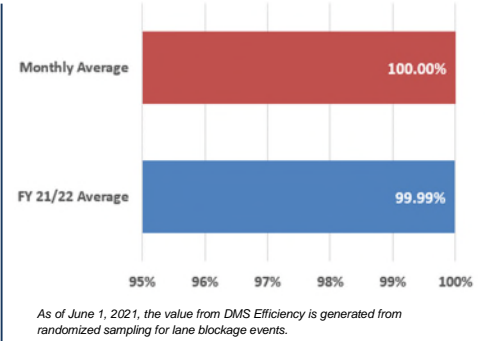


Does not include PSA/safety messages

DMS Average Performance

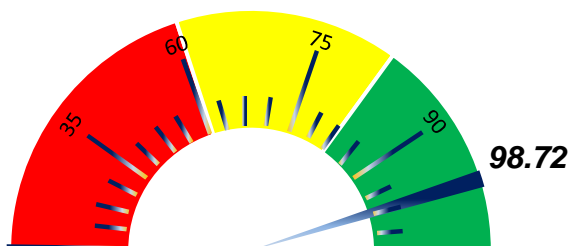


DMS Efficiency



As of June 1, 2021, the value from DMS Efficiency is generated from randomized sampling for lane blockage events.

Average DMS Monthly Availability (%)



Top Two Safety Messages of the Month

Total Publications: 1,684

KEEP SAFE DISTANCE
STAY SAFE

Total Publications: 1,488

REPORT RECKLESS DRIVERS
DIAL *347

DMS Usage by Roadway (Limited Access Facilities)

Roadway	ID	Location	# of Activations	# of Messages	Duration (hr:mm:ss)	Availability
I-95 MAINLINE	1*	I-95 NB beyond NW 103 St	158	412	244:55:35	N/A
	22	I-95 NB south of NW 62 St	140	387	179:51:19	100.00%
	75**	I-95 NB before SR 112	292	774	299:33:16	N/A
	77	I-95 NB beyond SW 8 St	338	899	841:07:41	100.00%
	2	I-95 SB north of Ives Dairy Rd	194	532	481:22:42	99.74%
	3	I-95 SB north of Miami Gardens Dr	267	784	535:07:06	99.91%
	095NB013.5LL	I-95 NB north of NW 173 St	63	177	169:14:44	96.68%
	20	I-95 SB south of NW 119 St	171	502	959:58:51	100.00%
	21	I-95 SB south of NW 62 St	238	733	1405:33:49	100.00%
	74**	I-95 SB beyond SR 112	206	620	1414:24:32	N/A
	76	I-95 SB before Rickenbacker Cswy	51	88	179:30:58	100.00%
I-95 MAINLINE SUBTOTAL			2118	5908	6710:40:33	99.54%
95 EXPRESS	95XNB40	95X NB at NW 62 St	138	279	130:41:35	99.72%
	95XNB45	95X NB at NW 125 St	141	344	139:42:42	99.70%
	95XSB45	95X SB at NW 62 St	209	655	1398:10:58	100.00%
	95XSB50	95X SB at NW 125 St	142	320	523:56:36	100.00%
	095SB014.6-EL	95X SB at Miami Gardens Dr	247	575	513:36:29	100.00%
	095NB014.8-EL	95X NB north of Miami Gardens Dr	55	138	177:13:14	99.56%
95 EXPRESS SUBTOTAL			932	2311	2883:21:34	99.83%
SR 826 & PALMETTO EXPRESS	4*	SR 826 EB east of NW 67 Ave	68	135	126:52:32	N/A
	5*	SR 826 EB east of NW 37 Ave	246	672	524:56:46	N/A
	826NB014.38	SR 826 NB beyond NW 122 St	71	217	130:19:07	99.86%
	15 [‡]	SR 826 WB beyond NW 17 Ave	47	98	116:30:46	84.93%
	17*	SR 826 WB beyond NW 47 Ave	123	293	589:30:29	N/A
	19	SR 826 WB beyond NW 67 Ave	145	358	595:02:06	93.06%
	826NB010.36	SR 826 NB before NW 58 St	112	261	175:53:20	100.00%
	826SB013.74	SR 826 SB before NW 103 St	110	243	500:16:29	100.00%
	826SB10.99	SR 826 SB before NW 58 St	72	168	46:04:43	100.00%
	826NB008.48	SR 826 NB at NW 25 St	95	203	151:13:37	100.00%
	826ELSB010.84	SR 826 SB at NW 66 St	71	159	121:39:54	99.16%
	826ELNB013.55	SR 826 NB at NW 108 St	25	45	117:29:45	99.09%
	826NB001.3-LL*	SR 826 NB before SW 72 St	62	170	130:53:09	N/A
826NB004.8-LL*	SR 826 NB at SW 24 St	164	313	301:11:49	N/A	
826SB008.8-LL*	SR 826 SB at NW 36 St	155	307	282:54:29	N/A	
SR 826 SUBTOTAL			1566	3642	3910:49:01	97.34%
I-75 & 75 EXPRESS	075NB002.68	I-75 NB before Miami Gardens Dr	20	29	89:18:15	100.00%
	075SB002.70	I-75 SB beyond Miami Gardens Dr	117	292	500:36:17	96.06%
	075NB001.32	I-75 AT NW 89 Ave	19	27	82:48:34	93.35%
	075SB001.29	I-75 SB ramp from NW 138 St	127	326	518:29:36	100.00%
	075SB000.4-EL	I-75 SB before HEFT	48	110	182:46:28	99.96%
	075SB004.1-LL	I-75 SB South of Miami Gardens Dr	105	260	235:15:01	99.98%
I-75 SUBTOTAL			436	1044	1609:14:11	98.23%
I-195 MAINLINE	57	I-195 EB before North Miami Ave	43	82	124:47:47	99.92%
	105 ^{††}	I-195 WB before Alton Rd	114	322	643:17:50	N/A
I-195 MAINLINE SUBTOTAL			157	404	768:05:37	99.92%
I-395	886WB	Port Blvd WB before US 1	206	534	818:37:28	93.10%
	104**	I-395 WB at Watson Island	336	846	986:23:25	N/A
I-395 SUBTOTAL			542	1380	1805:00:53	93.10%
LIMITED ACCESS FACILITIES SUBTOTAL			5751	14689	17687:11:49	98.51%

DMS USAGE BY ROADWAY (ARTERIALS)

Roadway	ID	Location	# of Activations	# of Messages	Duration (hr:mm:ss)	Availability
I-95 ARTERIAL	109	Ives Dairy Rd EB before I-95	154	466	476:55:08	99.67%
	113	Ives Dairy Rd WB before I-95	148	440	423:13:12	99.11%
	110	Miami Gardens Dr EB before I-95	184	572	443:00:19	98.83%
	111	Miami Gardens Dr WB before I-95	179	536	383:25:53	91.47%
	112	NW 103 St EB before I-95	259	787	1006:55:34	100.00%
	106	NW 79 St EB before I-95	309	972	1104:26:49	100.00%
	107	NW 54 St EB before I-95	322	991	1374:09:27	99.48%
	108	SW 8 St EB before I-95	160	491	571:13:00	95.75%
I-95 ARTERIAL SUBTOTAL			1715	5255	5783:19:22	98.04%
GOLDEN GLADES INTERCHANGE	6*	SR 826 WB west of NE 2 Ave	276	801	576:35:56	N/A
	7	Turnpike SB to Golden Glades	248	730	495:58:13	100.00%
	9	US 441 NB at Tri-Rail	86	254	142:04:32	100.00%
	10*	SR 9 NB before Park & Ride	47	154	77:16:08	N/A
	8*	US 441 SB at NW 179 St	212	647	404:25:18	N/A
GOLDEN GLADES INTERCHANGE SUBTOTAL			869	2586	1696:20:07	100.00%
SR 826 ARTERIAL	SW24EB*	SW 24 St EB before SR 826	115	251	165:38:46	N/A
	SW24WB*	SW 24 St WB before SR 826	111	245	163:37:08	N/A
	SW40EB*	SW 40 St EB before SR 826	86	219	125:53:34	N/A
	SW40WB*	SW 40 St WB before SR 826	81	204	125:18:44	N/A
	SW56EB*	SW 56 St EB before SR 826	0	0	0:00:00	N/A
	SW56WB*	SW 56 St WB before SR 826	0	0	0:00:00	N/A
	SW72EB*	SW 72 St EB before SR 826	62	194	117:23:44	N/A
	SW72WB*	SW 72 St WB before SR 826	16	54	11:45:48	N/A
	SR968EB	W Flagler St EB before SR 826	110	254	156:58:52	100.00%
	SR968WB	W Flagler St WB before SR 826	110	254	156:58:42	100.00%
	NW25EB	NW 25 St EB before SR 826	126	279	138:56:11	100.00%
	NW25WB	NW 25 St WB before SR 826	127	280	138:56:49	100.00%
	NW36EB	NW 36 St EB before SR 826	141	330	154:27:39	99.81%
	NW36WB*	NW 36 St WB before SR 826	69	165	76:40:59	N/A
	SW8EB*	SW 8 St EB before SR 826	121	268	166:48:07	N/A
	SW8WB*	SW 8 St WB before SR 826	120	267	166:21:37	N/A
	SW88EB	Kendall Dr EB before SR 826	36	115	22:50:30	98.48%
	SW88WB†	Kendall Dr WB before SR 826	36	121	24:41:25	N/A
	ADMS-103ST-EB	NW 103 St EB before SR 826	138	364	165:17:47	100.00%
	ADMS-103ST-WB	NW 103 St WB before SR 826	134	364	310:27:11	100.00%
	ADMS-122ST-EB†	NW 122 St EB before SR 826	118	327	415:38:07	85.97%
	ADMS-122ST-WB†	NW 122 St WB before SR 826	115	323	414:01:33	85.90%
	ADMS-154ST-EB	NW 154 St EB before SR 826	133	364	519:48:35	99.96%
	ADMS-154ST-WB	NW 154 St WB before SR 826	132	363	516:50:15	99.83%
	ADMS-58ST-WB	NW 58 St WB before SR 826	166	376	200:42:10	100.00%
	ADMS-74ST-EB	NW 74 St EB before SR 826	142	327	115:23:01	100.00%
	ADMS-74ST-WB	NW 74 St WB before SR 826	162	356	205:22:28	100.00%
ADMS-US27-EB	US 27 EB before SR 826	140	340	171:18:40	100.00%	
ADMS-US27-WB	US 27 WB before SR 826	141	345	171:22:55	100.00%	
SR 826 ARTERIAL SUBTOTAL			2988	7349	5119:31:17	98.23%

Roadway	ID	Location	# of Activations	# of Messages	Duration (hr:mm:ss)	Availability
I-195 ARTERIAL	38 ^{††}	Alton Rd SB before I-195	57	150	117:08:02	N/A
	39 ^{††}	Arthur Godfrey WB before I-195	44	123	58:42:53	N/A
	40 ^{††}	Alton Rd NB before I-195	46	134	63:08:59	N/A
I-195 ARTERIAL SUBTOTAL			147	407	238:59:54	100.00%
I-75 ARTERIAL	ADMS-W80ST-NB	Hialeah Gardens Blvd NB before I-75	122	328	520:10:16	99.80%
	ADMS-NW138ST-EB	NW 138th St EB before I-75	119	325	490:13:14	99.07%
I-75 ARTERIAL SUBTOTAL			241	653	1010:23:30	99.44%
US 1 IN MIAMI-DADE COUNTY	23	US 1 NB beyond SW 17 Ave	261	664	724:33:15	100.00%
	45	US 1 SB before SW 80 St	30	53	105:25:16	100.00%
	47	US 1 SB at Florida's Turnpike	31	55	118:39:33	100.00%
	46*	US 1 NB before Killian Dr	55	137	130:57:25	N/A
	48	US 1 NB at Florida's Turnpike	39	74	143:48:30	100.00%
US 1 IN MIAMI-DADE COUNTY SUBTOTAL			416	983	1223:23:59	100.00%
US 1 SOUTH OF FLORIDA CITY	62	US 1 NB at Mile Marker 126	17	44	37:32:37	99.95%
	64	US 1 NB at Mile Marker 106	8	22	7:01:57	99.95%
	66	US 1 NB at Mile Marker 91.5	16	32	42:27:51	99.38%
	68	US 1 NB at Mile Marker 39.5	43	217	894:35:22	100.00%
	71	US 1 NB at Mile Marker 7.5	67	321	1370:53:33	99.64%
	61	US 1 SB at Mile Marker 126	68	336	1369:00:13	100.00%
	63	US 1 SB at Mile Marker 113	43	269	1269:57:41	99.12%
	65	US 1 SB at Mile Marker 106	38	261	1253:55:31	99.95%
	67	US 1 SB at Mile Marker 91.5	44	273	1270:34:17	99.26%
	69	US 1 SB at Mile Marker 39.5	8	75	391:46:11	100.00%
70	US 1 SB at Mile Marker 7.5	1	1	3:34:11	99.95%	
US 1 SOUTH OF FLORIDA CITY SUBTOTAL			353	1,851	7911:19:24	99.75%
ARTERIALS SUBTOTAL			6,729	19,084	22983:17:33	98.87%
LIMITED ACCESS FACILITIES SUBTOTAL			5,751	14,689	17687:11:49	98.51%
GRAND TOTAL			12,480	33,773	40670:29:22	98.70%

* DMS under the ITS DMS Replacement Project. System availability is not measured for these devices.

** DMS under the I-395/SR 836/I-95 Design Build Contractor. System availability is not measured for these devices.

† DMS had equipment malfunctions and repairs were made. System availability is measured for these devices.

†† DMS had communication repairs done by a third party. System availability is not measured for these devices.

‡ DMS underwent sign maintenance. System availability is measured for these devices.