

95 Corridor Traffic Incident Management (TIM) Team Meeting February 19, 2021

FDOT District Six



Transportation Management Center (TMC)




Traffic Incident Management (TIM)



Road Rangers/ Incident Response Vehicle



Rapid Incident Scene Clearance (RISC)



Pandemic

- Pandemic Response Action Plan
- Workplace Readiness Plan
- Virtual Meetings
- Personal Protective Equipment
- Food Distribution Centers

Significant Events

- VIP Motorcades
- Civil Unrest/Protests
- Storm Prep



VIP Motorcades

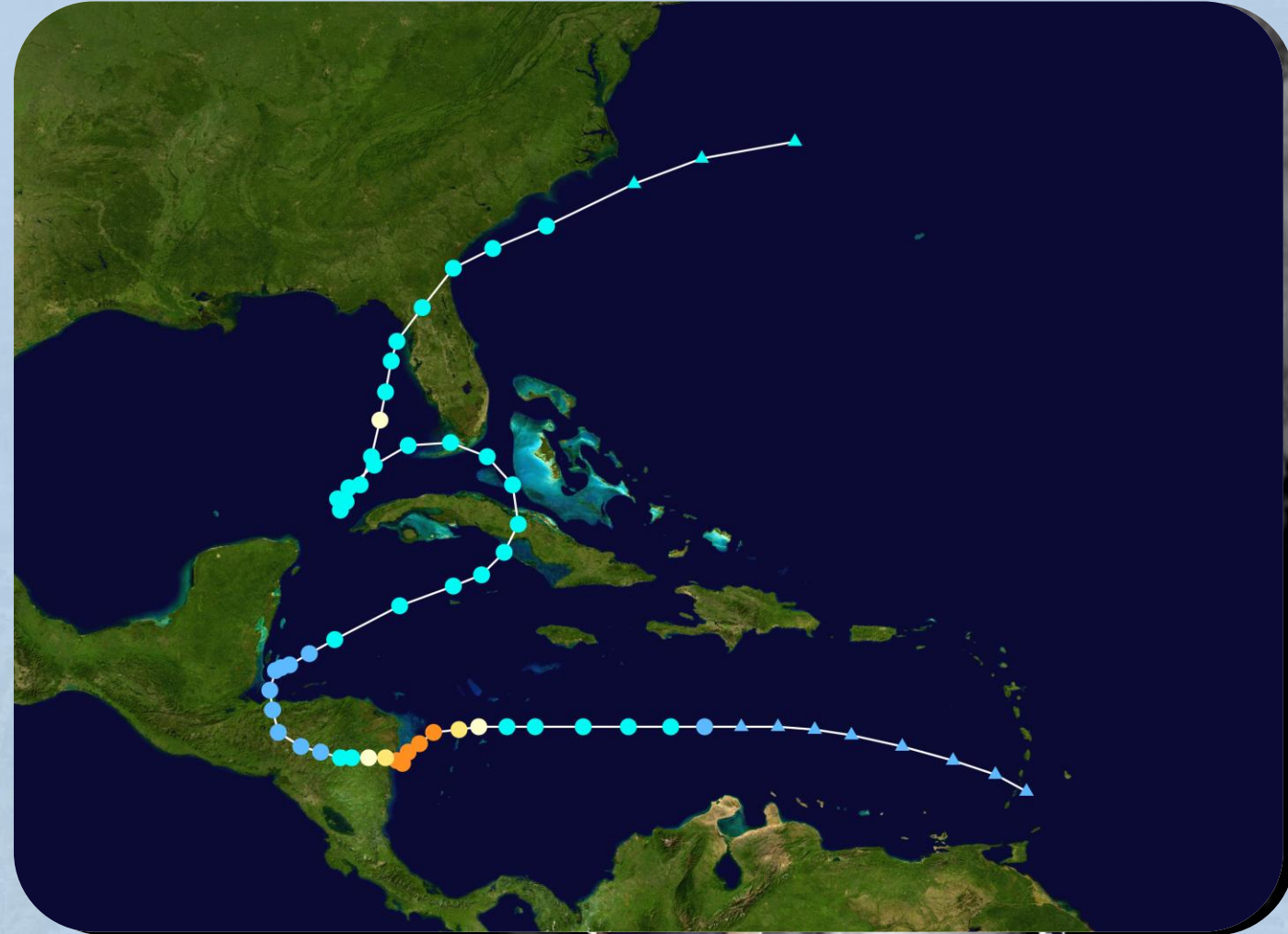


Civil Unrest



Hurricane Isaias Tropical Storm Eta

- Hurricane Response Action Plan
- State and Local EOC
- Regional TMC Coordination
- Port Miami Tunnel
- Incident Management Resources

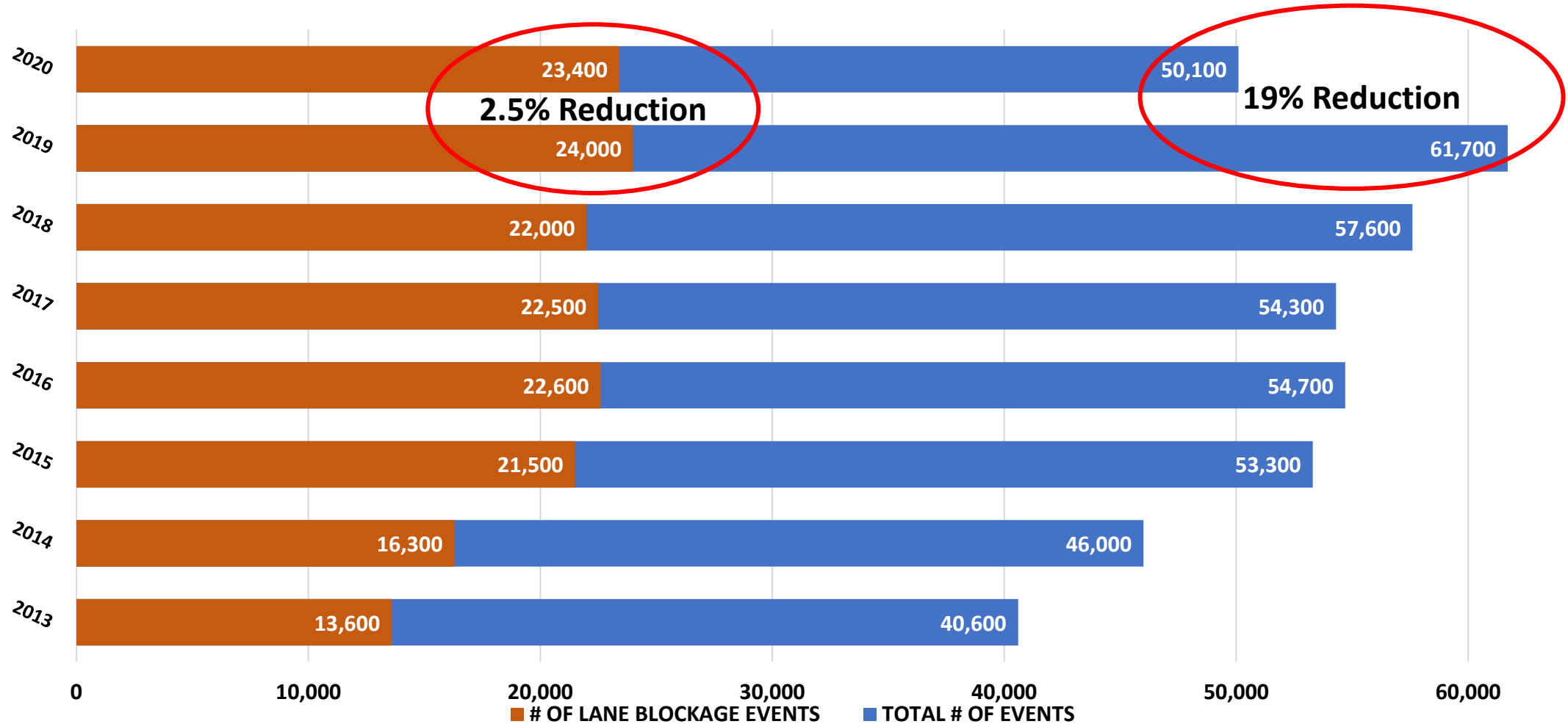


Golden Glades Interchange Park & Ride

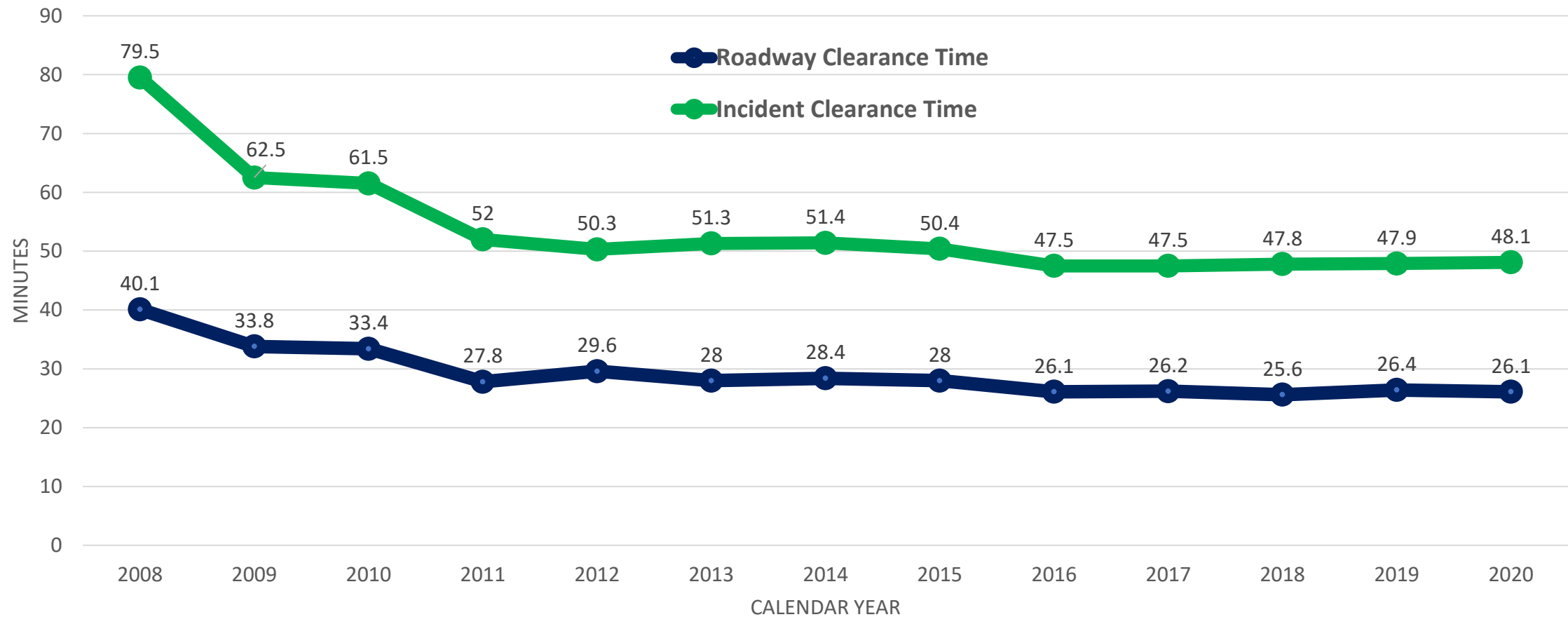
Royal Oaks Park



SUNGUIDE TMC MANAGED EVENTS

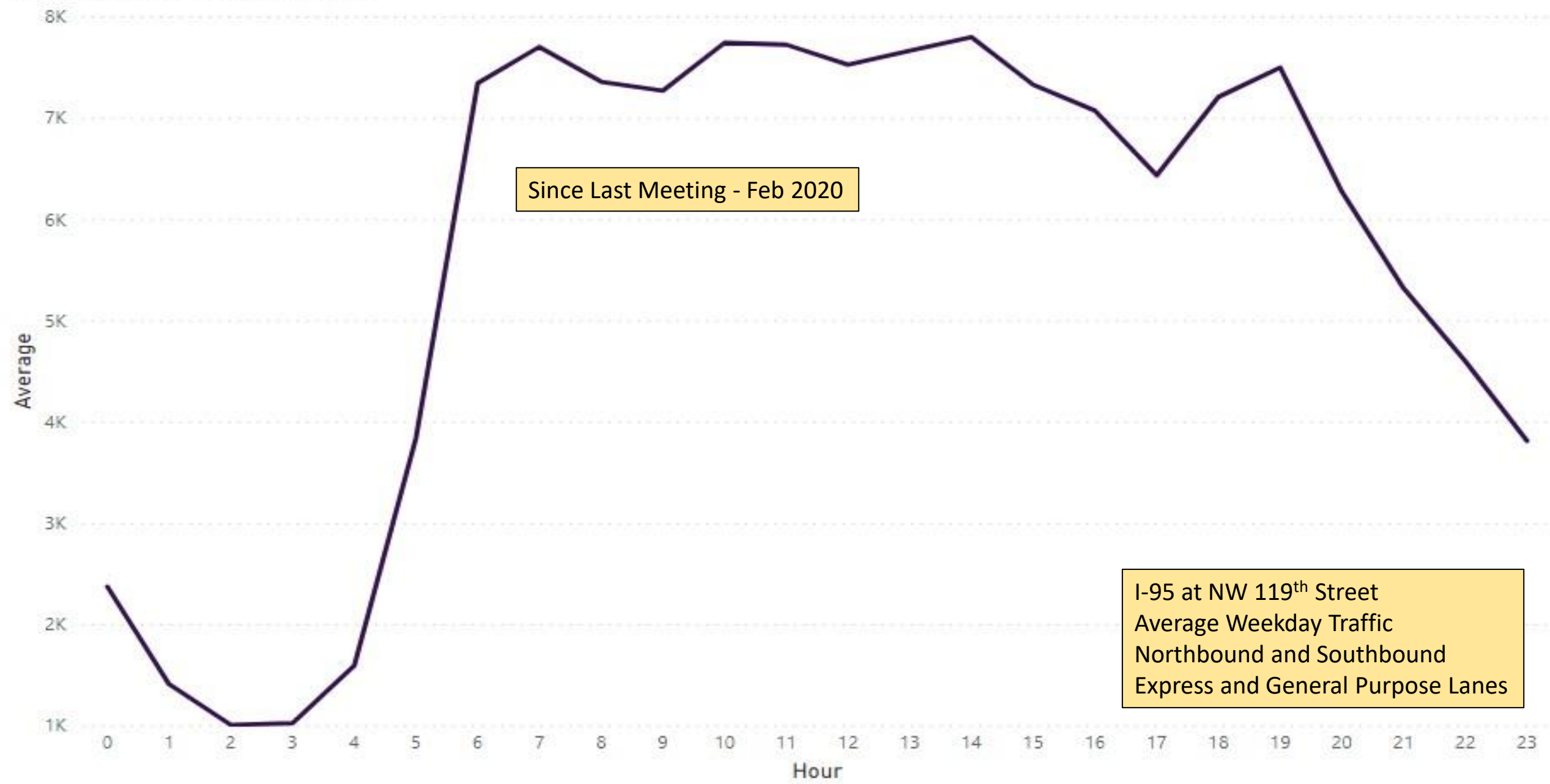


DISTRICTWIDE CLEARANCE TIMES



Average by Hour and Week Start Date

Week Start Date ● February 17, 2020

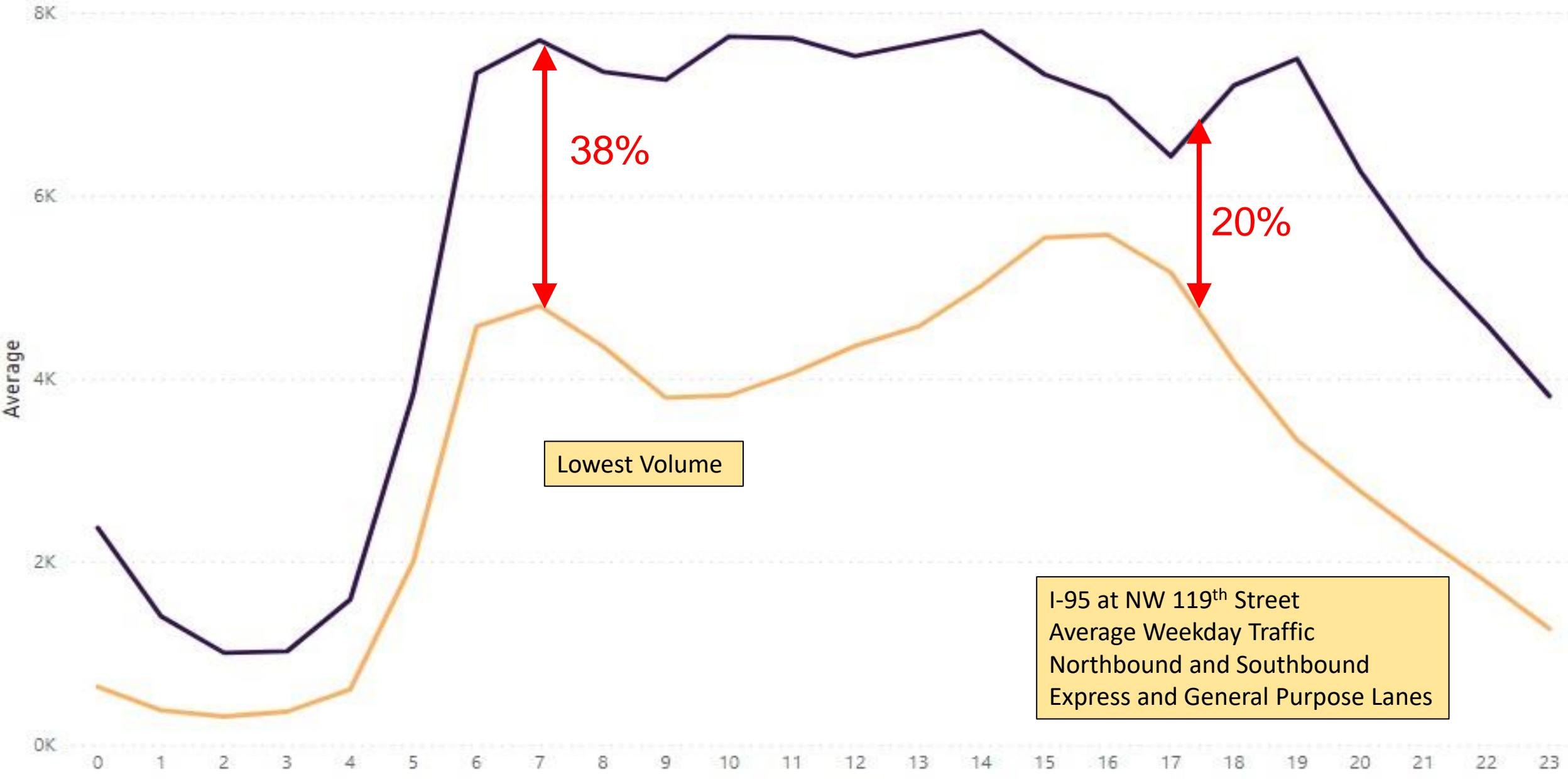


Since Last Meeting - Feb 2020

I-95 at NW 119th Street
Average Weekday Traffic
Northbound and Southbound
Express and General Purpose Lanes

Average by Hour and Week Start Date

Week Start Date ● February 17, 2020 ● April 6, 2020

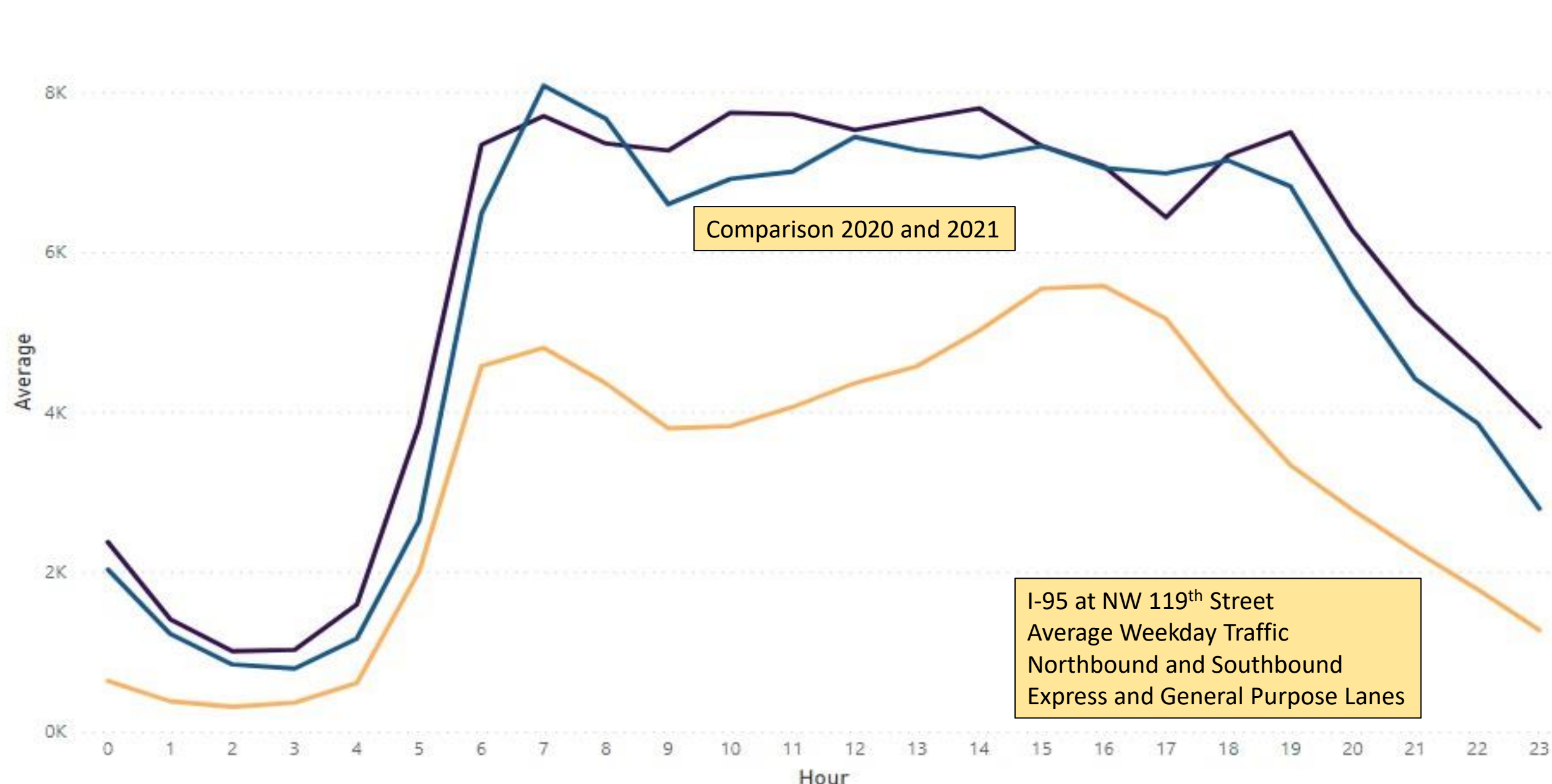


Lowest Volume

I-95 at NW 119th Street
Average Weekday Traffic
Northbound and Southbound
Express and General Purpose Lanes

Average by Hour and Week Start Date

Week Start Date ● February 17, 2020 ● April 6, 2020 ● January 25, 2021



Comparison 2020 and 2021

I-95 at NW 119th Street
Average Weekday Traffic
Northbound and Southbound
Express and General Purpose Lanes

95 Express

- Hard Closures
 - FHP Hireback
 - FDOT IRV Operator
 - Warning Gates
- Staging Areas
 - GGI Park & Ride West Lot
 - NW 8th Street
- Tubular Markers



Construction Coordination

- Golden Glades Multimodal Transportation Facility
 - Incident Management Staging
 - Zero I-95 Closures
 - 95 Express Coordination
- I-395/SR 836/I-95 Design Build
 - DMS Notifications
 - Road Ranger Coordination
 - Nightly Closures
 - Incident Management Staging



Connected Incident Response Vehicle Technology

- Pilot Project
- Increase Responder Safety
- Incident Response Vehicle (IRV) Fleet
- GPS Device Mounted on Arrow Boards
- Synced with Arrow Board Functions
- Integrated into WAZE Application



District Six TIM Responder Safety Course

Updates

- District Six Webinar Trainings
- Register on SunGuide.info
- www.nhi.fhwa.dot.gov
- Dec 2020 – 55 Responders

Virtual TIM Safety Courses

- March 2021
- June 2021
- Sept 2021



Secondary Crashes



Responder's Safety



Responder's Site SunGuide.info

- First Responders and Stakeholders to View Traffic Camera Images
- Provides Up to 4 Camera Images
- Future Enhancements
 - Improved Graphic User Interface
 - Streaming Video

Florida 511
Streaming Video
fl511.com



Camera View | Event List Welcome, Ruix Belzair! User Manual | Log

02-03-2021 Wed 02:17:38 PM



067-CCTV I-95 SB NW 119 ST

02-03-2021 Wed 02:17:38 PM



019-CCTV I-95 at NW 125 St

02-03-2021 Wed 02:17:38 PM



020-CCTV I-95 at NW 135 St

02-03-2021 Wed 02:17:33 PM



019-CCTV I-95 at NW 125 St

I-95 Cameras

📹	001-CCTV I-95 at Southwest 26th Road	<input type="checkbox"/> 1 <input type="checkbox"/> 2 <input type="checkbox"/> 3 <input type="checkbox"/> 4
📹	002-CCTV I-95 at Southwest 20th Road	<input type="checkbox"/> 1 <input type="checkbox"/> 2 <input type="checkbox"/> 3 <input type="checkbox"/> 4
📹	003-CCTV I-95 at Southwest 8th Street	<input type="checkbox"/> 1 <input type="checkbox"/> 2 <input type="checkbox"/> 3 <input type="checkbox"/> 4

IM Traffic Diversion Routes

- Major Incidents
- Full Closure
- Discuss, Distribute, and Coordinate
 - FHP Troop E
 - Fire Rescue
 - IRV Operators
 - Road Rangers
 - Asset Maintenance
- sunguide.info – TIM Page

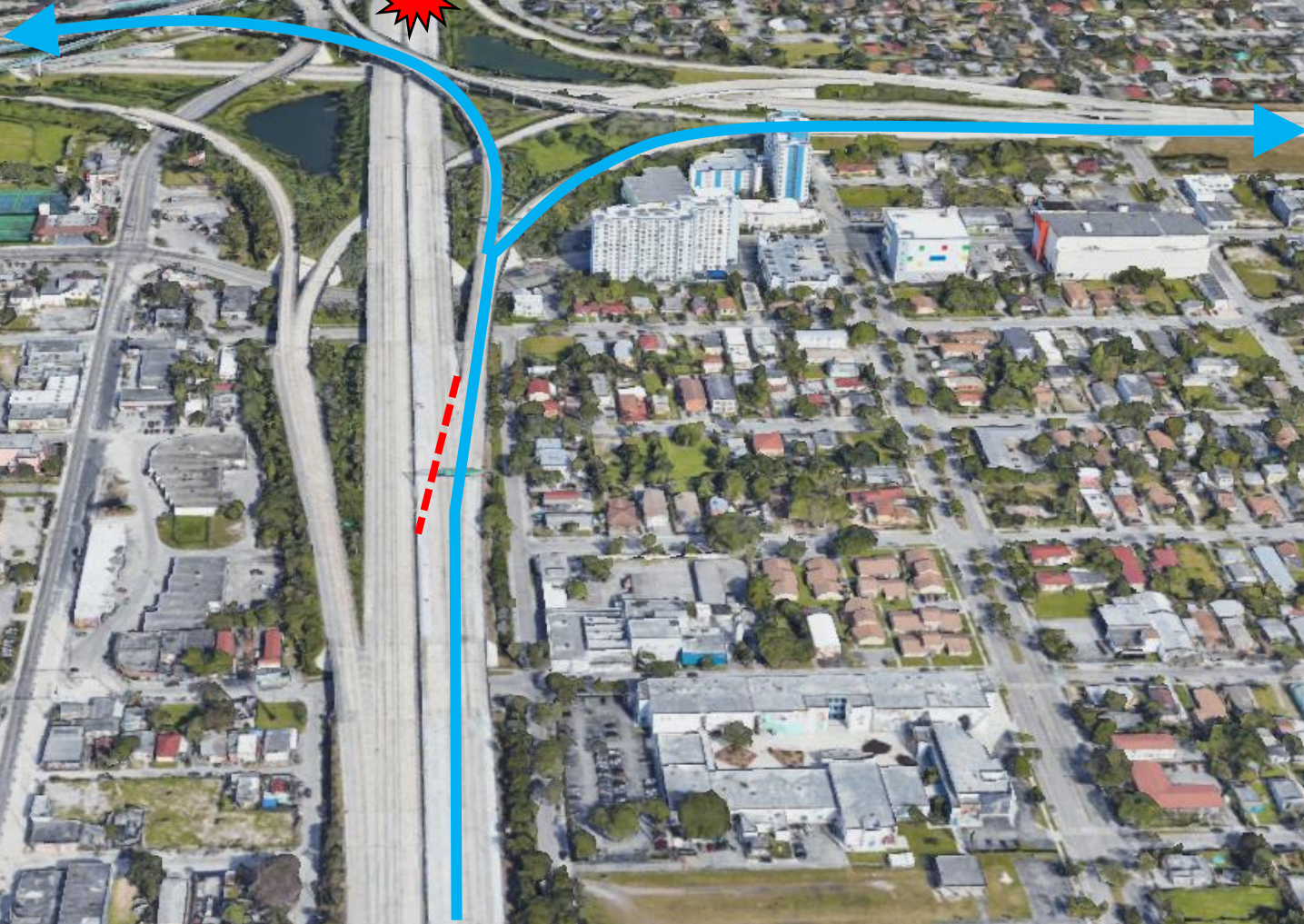


DETOUR ROUTES



I-95	Procedures
Scenario	
<p>Code: A-6N</p> <p>Location: I-95 NB at SR 112</p> <p>Description: Significant event is detected on I-95 NB at SR 112 which results with all lanes closed.</p>	<ol style="list-style-type: none"> 1. Close I-95 NB mainline. 2. Post applicable DMS; post FLATIS message, and Email (RPG). 3. Notify Central Office as well as additional proper notifications and document all calls in General Log/SunGuide Software. 4. Request assistance from asset-maintenance for long-term MOT. 5. Monitor the event with CCTV and/or Road Ranger on scene.

Scenario A-6N



Incident Management

- Pandemic Challenges
- Road Ranger Weekly Meetings
- Transporting Motorists
- Complimentary Water
- Extra Breaks for Hand Washing
- Adequate PPE
- Responder Interaction



Heavy Duty Activations

- 2020 Calendar Year
 - 146 Activations
 - 53 Minutes Avg. Clearance

IRV Operators

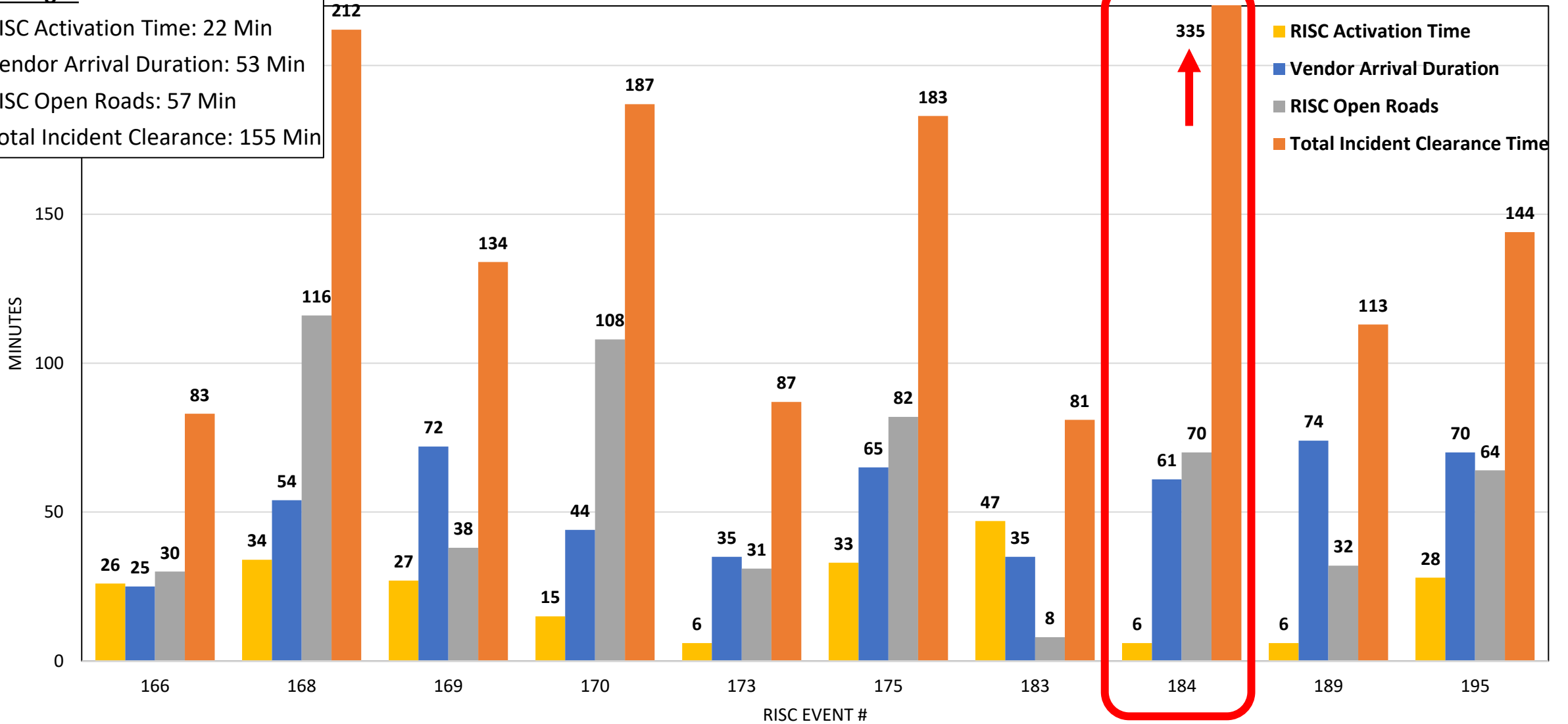
- 3 IRV Operators Per Shift
 - 75 Express
 - Palmetto Express
 - 95 Express
 - 1 additional IRV for PM Peak



RISC 2020 EVENTS

Averages

RISC Activation Time: 22 Min
Vendor Arrival Duration: 53 Min
RISC Open Roads: 57 Min
Total Incident Clearance: 155 Min



Incident Details

- Friday, August 7, 2020, 2:30AM
- I-95 Southbound at GGI
- Overturned Tractor-Trailer
- Lost Load of Cornmeal
- Live ITS Cabinet Impacted

Responders

FHP, Kauff's Towing, MDFR,
DBI Services, TransCore



Questions?



Intermission

