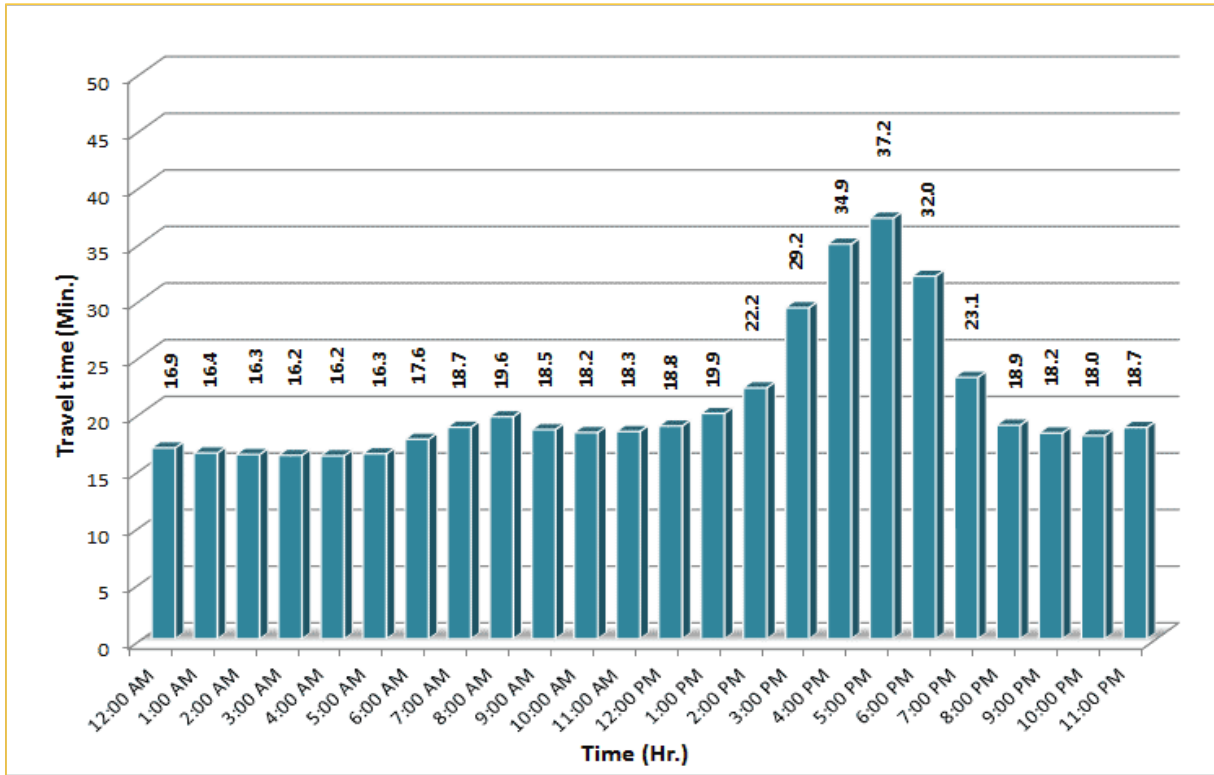


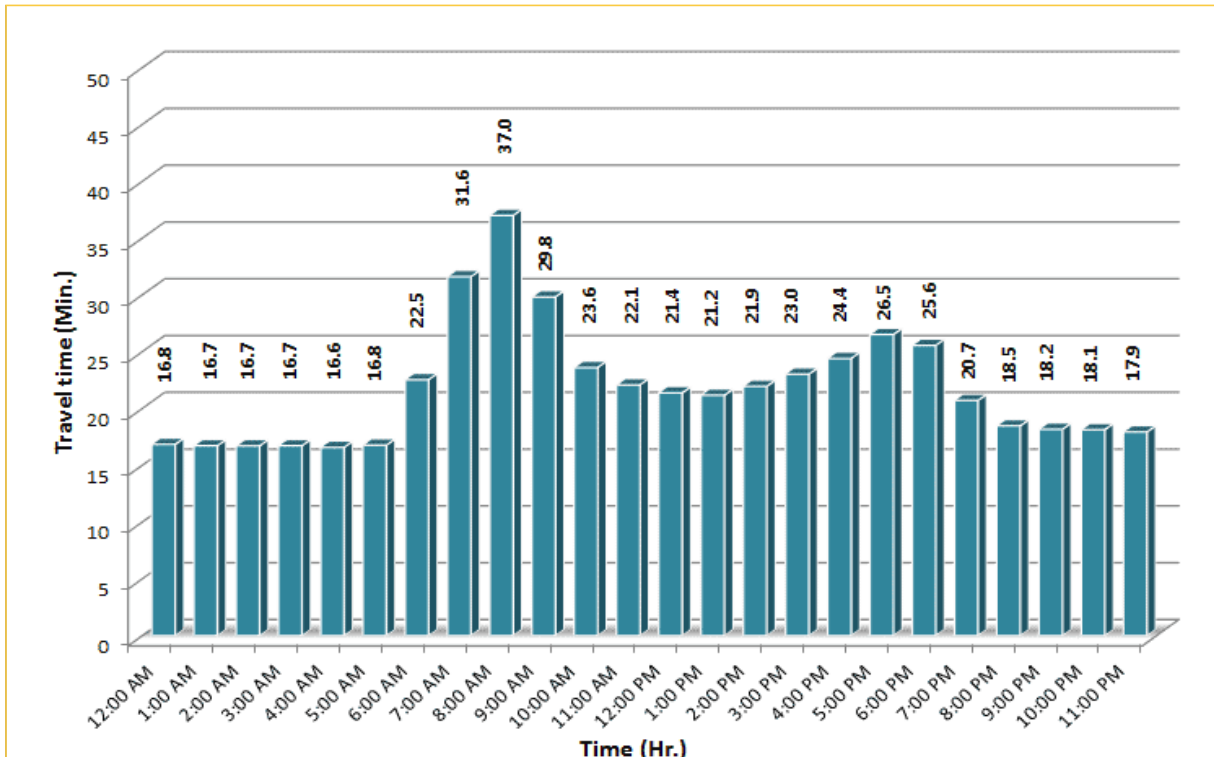
## TRAVEL TIME RELIABILITY REPORT

### Weekdays Travel Times by Time of Day\*

**I-95 Northbound: 17.3 Miles**  
 From: US-1  
 To: Miami-Dade / Broward County Line

**I-95 Southbound: 17.3 Miles**  
 From: Miami-Dade / Broward County Line  
 To: US-1

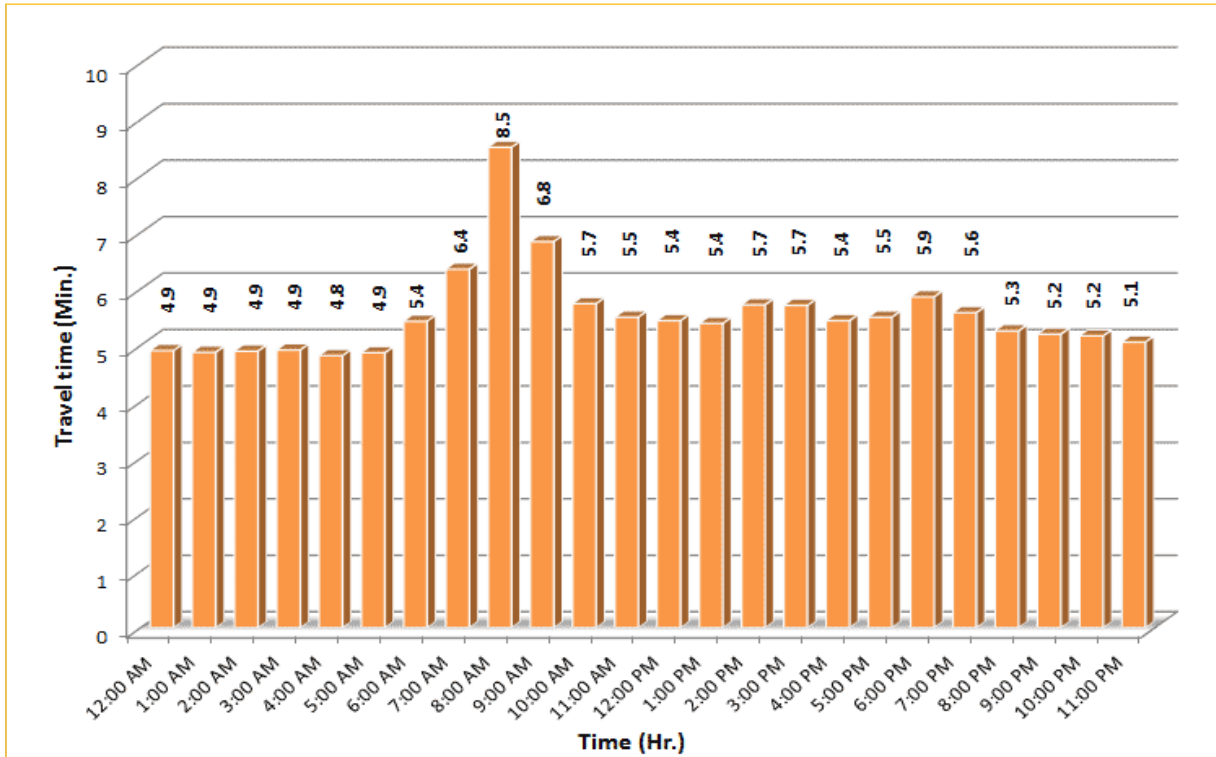



\* Twelve-month average from November 1<sup>st</sup>, 2017 to October 31<sup>st</sup>, 2018. Excludes express lanes.

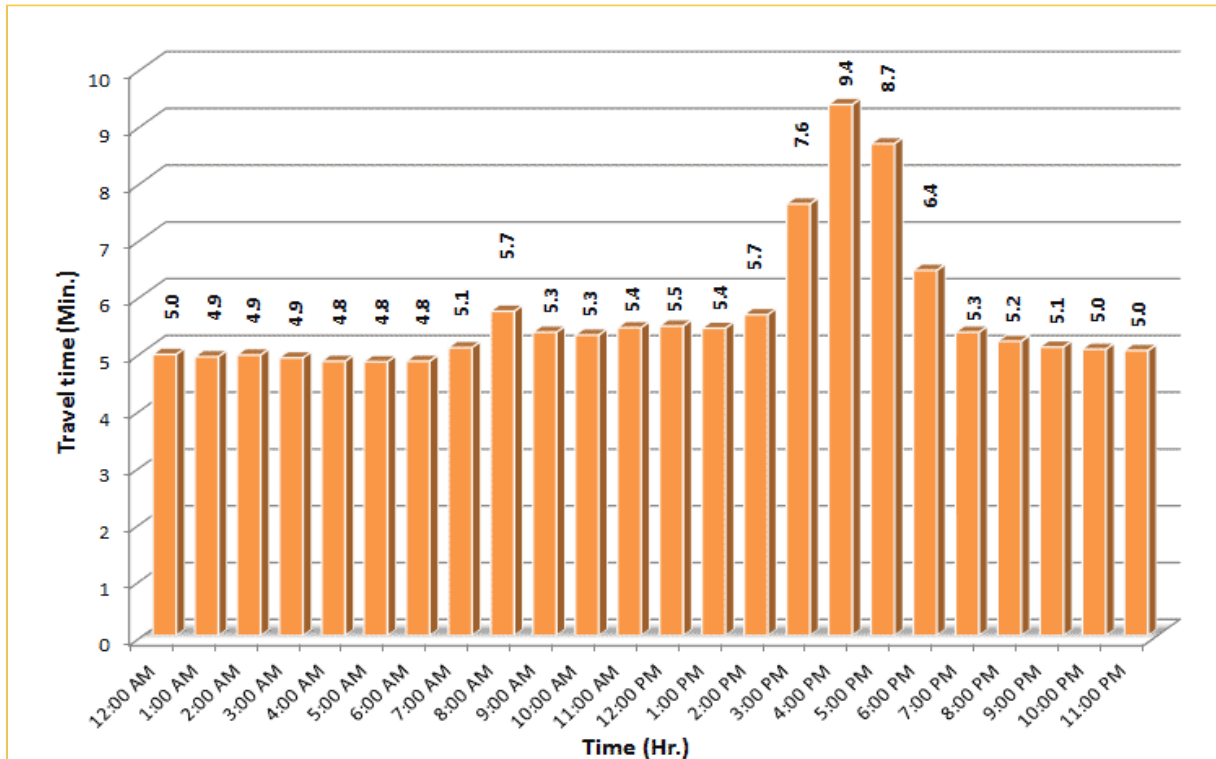
## TRAVEL TIME RELIABILITY REPORT

### Weekdays Travel Times by Time of Day\*

**I-195 Eastbound: 4.9 Miles**  
 From: West of North Miami Avenue  
 To: West of Alton Road



**I-195 Westbound: 4.9 Miles**  
 From: West of Alton Road  
 To: West of North Miami Avenue

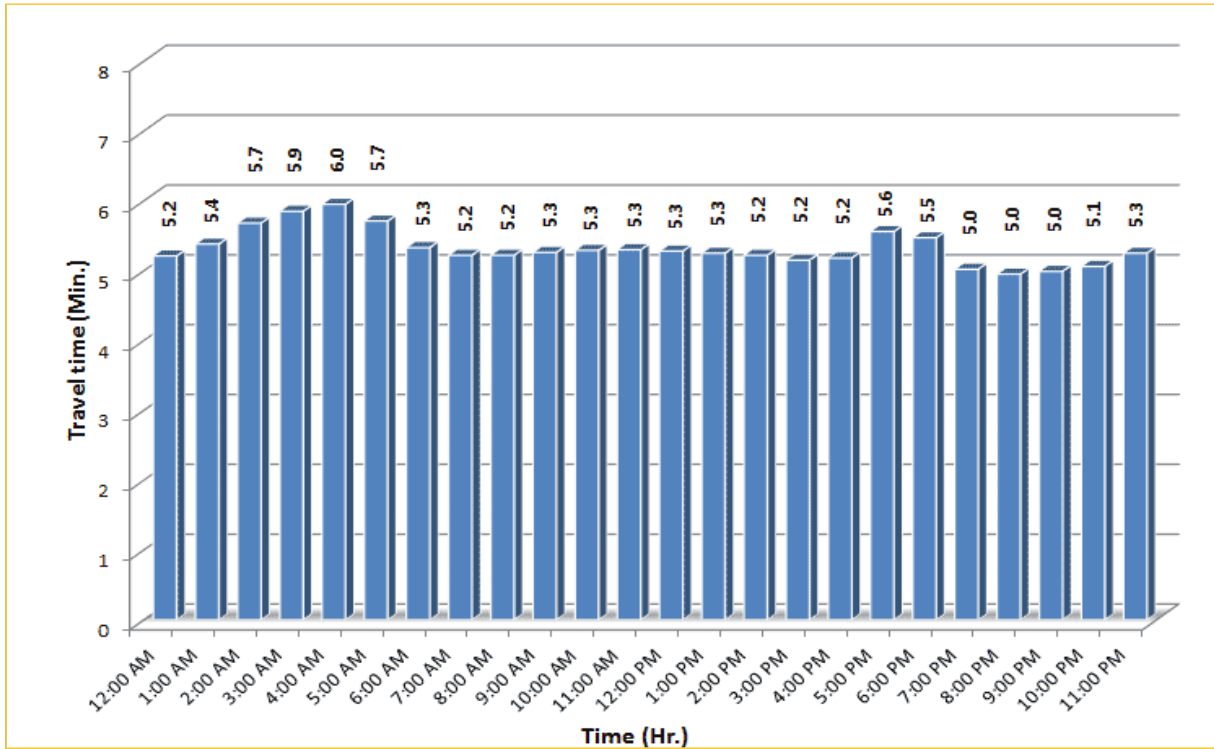


\* Twelve-month average from November 1<sup>st</sup>, 2017 to October 31<sup>st</sup>, 2018.

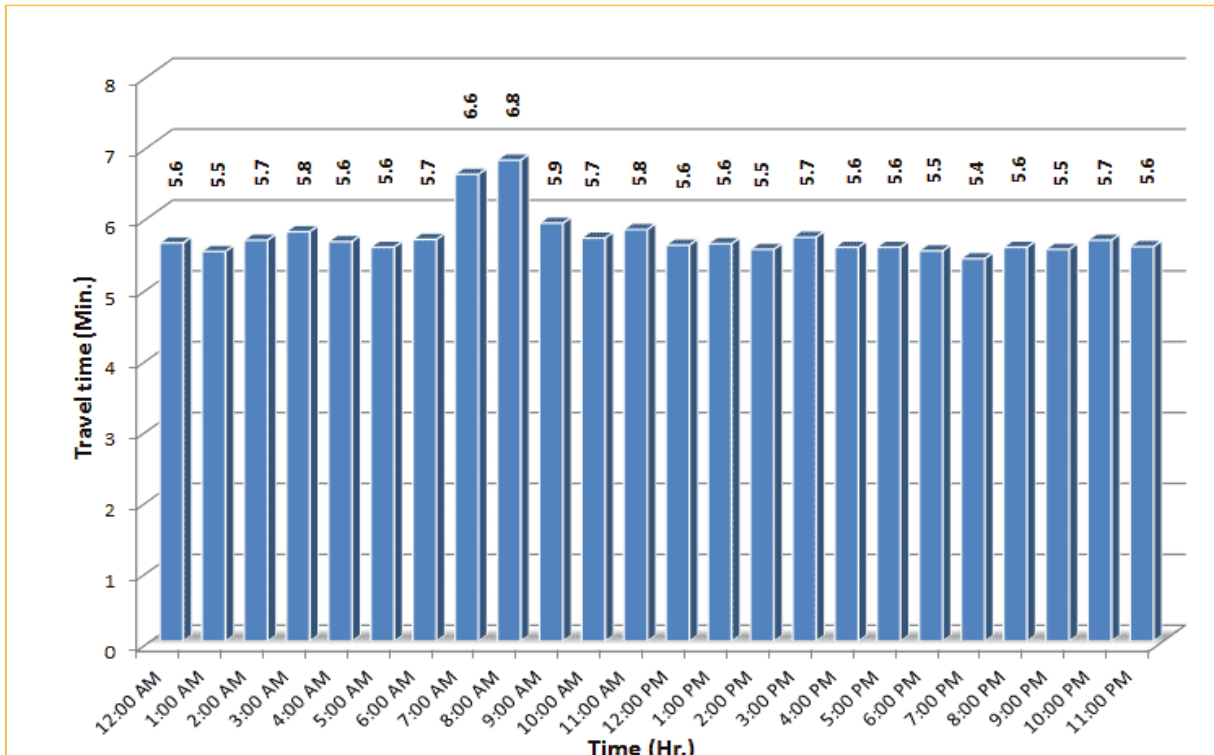
# TRAVEL TIME RELIABILITY REPORT

## Weekdays Travel Times by Time of Day\*

**I-75 Northbound: 5.4 Miles**  
 From: West of SR 826  
 To: North of Florida's Turnpike



**I-75 Southbound: 5.4 Miles**  
 From: North of Florida's Turnpike  
 To: West of SR 826

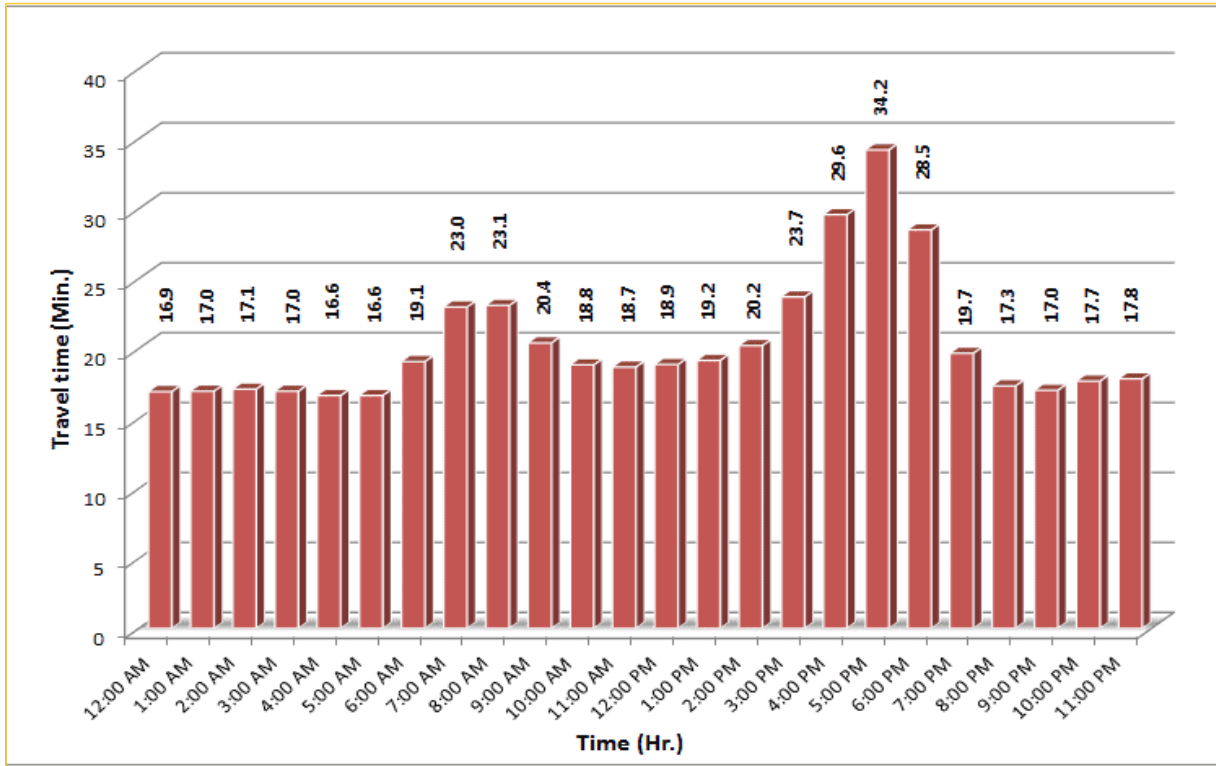


\* Twelve-month average from November 1<sup>st</sup>, 2017 to October 31<sup>st</sup>, 2018.


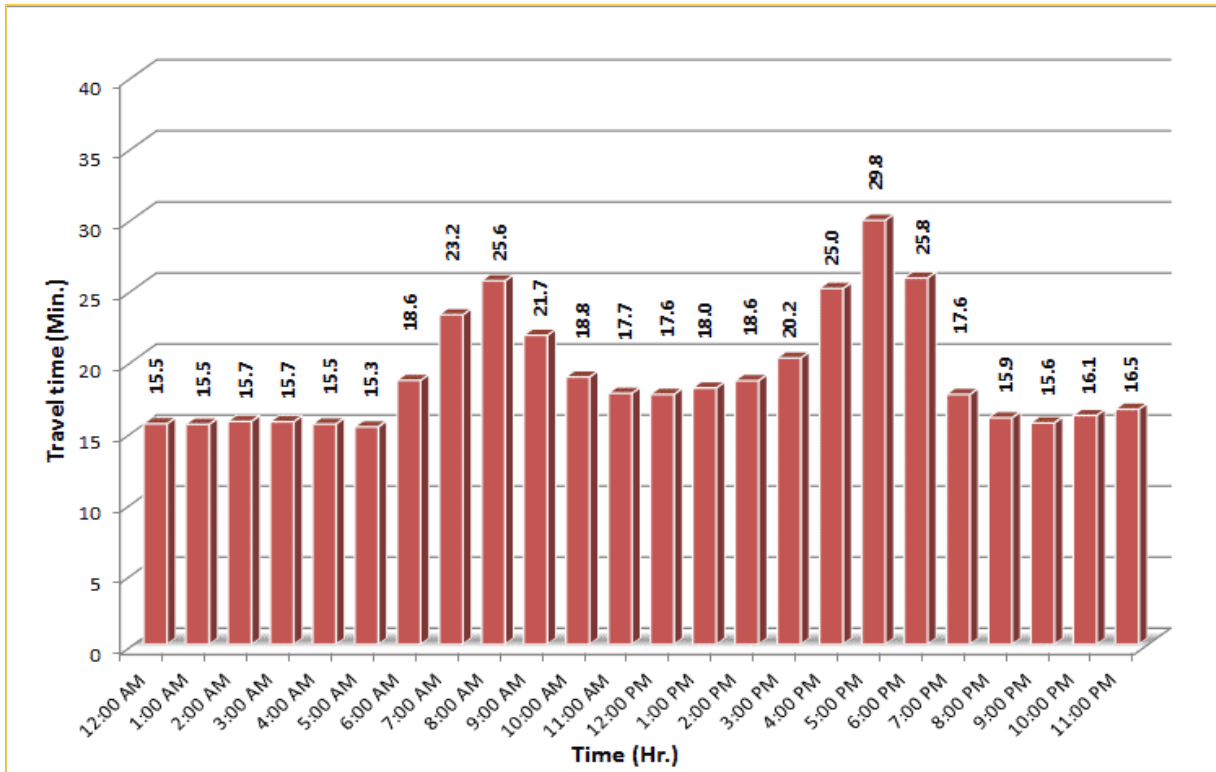
# TRAVEL TIME RELIABILITY REPORT

## Weekdays Travel Times by Time of Day\*\*\*

**SR 826 Northbound: 16.6 Miles**  
 From: US-1  
 To: North of NW 154 Street

**SR 826 Southbound: 16.6 Miles**  
 From: North of NW 154 Street  
 To: US-1

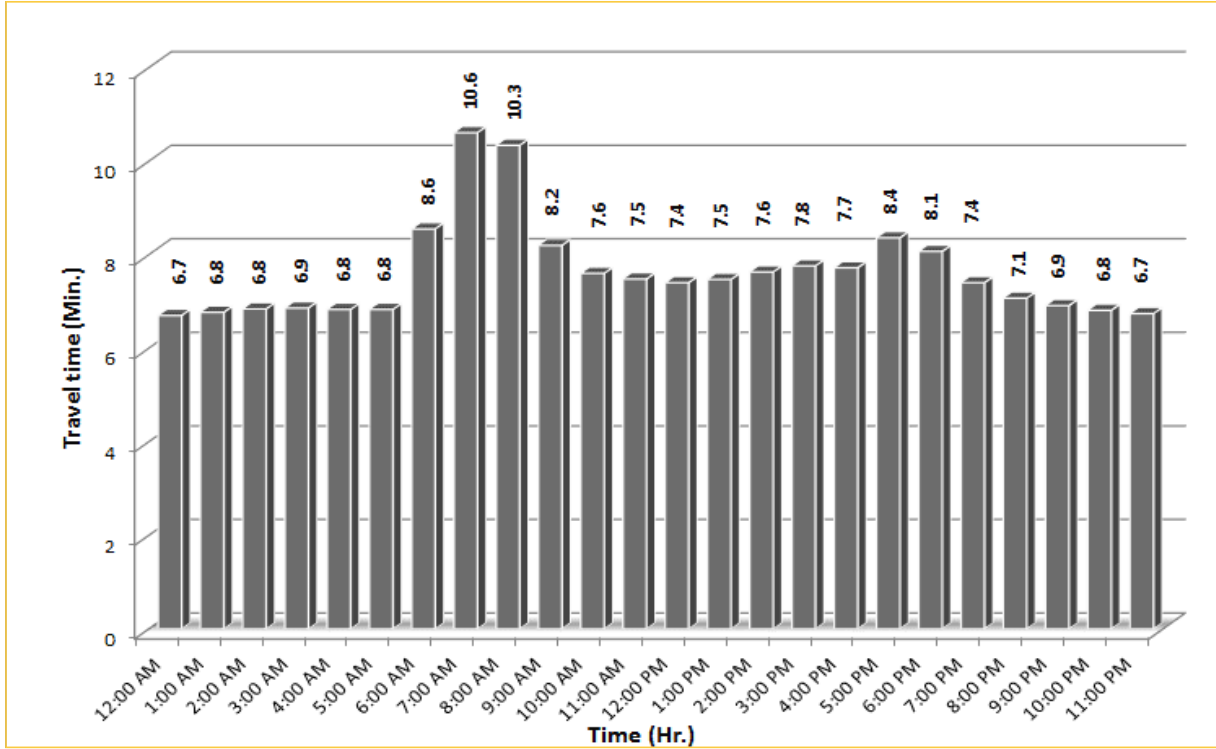



\*\*\* Seven-month average from April 1<sup>st</sup>, 2018 to October 31<sup>st</sup>, 2018.

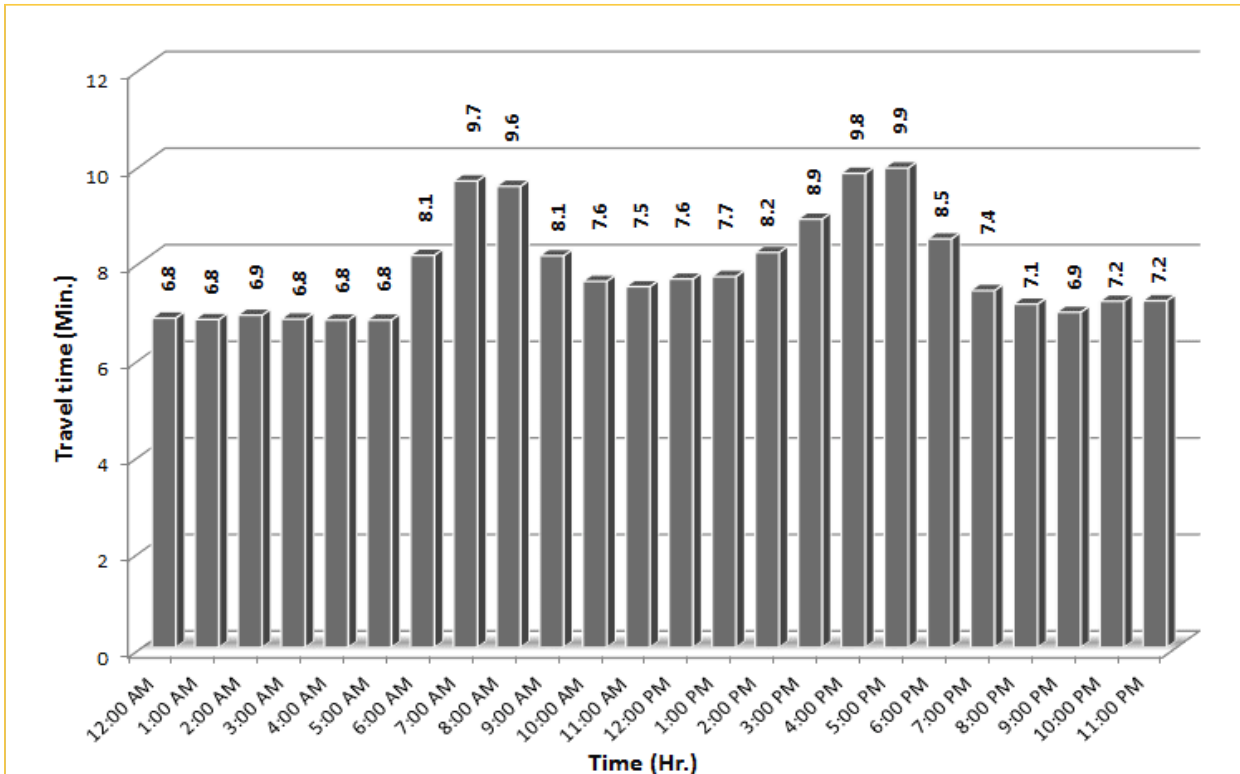
## TRAVEL TIME RELIABILITY REPORT

### Weekdays Travel Times by Time of Day\*

**SR 826 Eastbound: 7.1 Miles**  
 From: West of NW 67 Avenue  
 To: I-95



**SR 826 Westbound: 7.1 Miles**  
 From: I-95  
 To: West of NW 67 Avenue



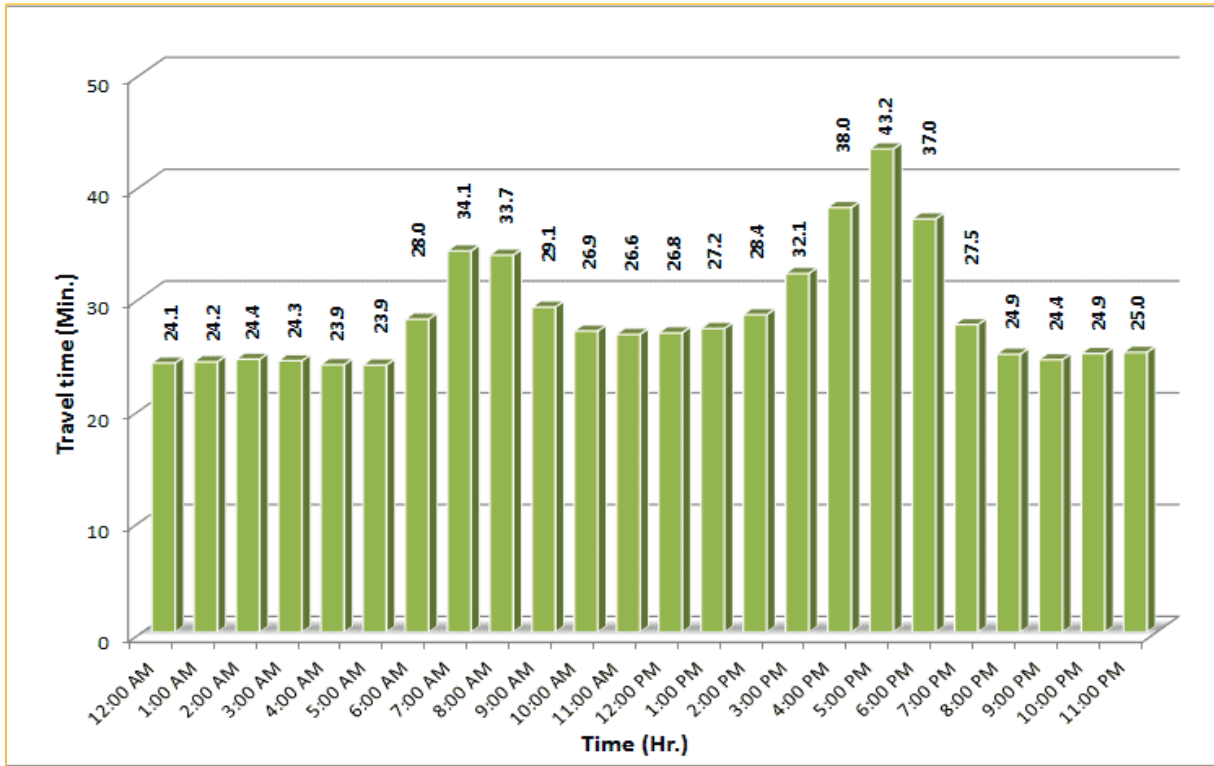
\* Twelve-month average from November 1<sup>st</sup>, 2017 to October 31<sup>st</sup>, 2018.



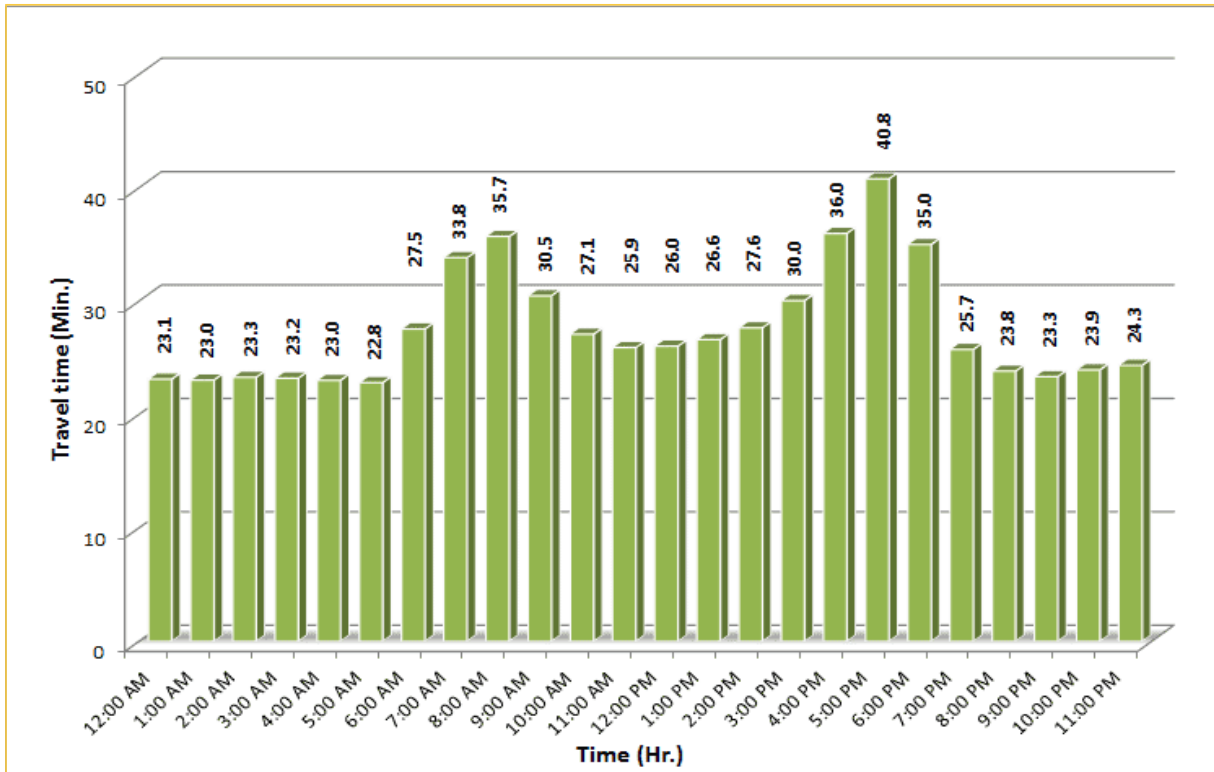
## TRAVEL TIME RELIABILITY REPORT

### Weekdays Travel Times by Time of Day\*\*\*

SR 826 Northbound/Eastbound : 24.2 Miles  
 From: US-1  
 To: I-95

SR 826 Southbound/Westbound: 24.2 Miles  
 From: I-95  
 To: US-1

\*\*\* Seven-month average from April 1<sup>st</sup>, 2018 to October 31<sup>st</sup>, 2018.