Travel Time Index by Roadway*

Time	I-95		I-195		I-75		SR 826					
	NB	SB	EB	WB	NB	SB	NB	EB	NB/EB	SB	WB	SB/WB
0:00	1.07	1.06	1.00	1.09	0.99	1.00	1.02	1.12	1.06	0.99	1.08	1.03
1:00	1.07	1.06	1.00	1.08	0.99	1.02	1.03	1.13	1.07	0.99	1.08	1.03
2:00	1.07	1.07	1.01	1.09	1.00	1.03	1.05	1.13	1.09	1.02	1.10	1.05
3:00	1.07	1.07	1.02	1.09	1.04	1.03	1.06	1.14	1.10	1.00	1.10	1.04
4:00	1.07	1.05	1.03	1.08	1.08	1.02	1.07	1.14	1.10	0.99	1.11	1.04
5:00	1.06	1.05	1.02	1.07	1.06	1.01	1.06	1.14	1.10	0.99	1.10	1.04
6:00	1.08	1.13	1.03	1.05	1.02	1.03	1.09	1.18	1.13	1.14	1.14	1.14
7:00	1.11	1.40	1.08	1.05	1.01	1.28	1.10	1.46	1.26	1.53	1.34	1.44
8:00	1.13	1.65	1.22	1.08	1.01	1.58	1.11	1.53	1.29	1.81	1.42	1.63
9:00	1.10	1.48	1.20	1.15	1.01	1.16	1.12	1.27	1.18	1.43	1.22	1.33
10:00	1.10	1.22	1.11	1.15	1.01	1.07	1.13	1.17	1.15	1.18	1.15	1.16
11:00	1.11	1.15	1.05	1.14	1.01	1.07	1.14	1.17	1.15	1.16	1.14	1.15
12:00	1.12	1.15	1.03	1.17	1.01	1.07	1.14	1.17	1.15	1.19	1.14	1.17
13:00	1.13	1.15	1.04	1.21	1.00	1.07	1.16	1.19	1.17	1.24	1.14	1.20
14:00	1.19	1.20	1.07	1.31	0.99	1.06	1.18	1.20	1.19	1.30	1.16	1.24
15:00	1.33	1.24	1.12	1.29	0.99	1.06	1.25	1.19	1.23	1.43	1.19	1.32
16:00	1.48	1.26	1.06	1.30	0.99	1.05	1.51	1.19	1.36	1.64	1.24	1.46
17:00	1.65	1.36	1.06	1.33	1.02	1.04	1.92	1.22	1.60	2.06	1.34	1.73
18:00	1.48	1.32	1.06	1.17	1.05	1.04	1.73	1.23	1.50	1.73	1.22	1.50
19:00	1.20	1.17	1.03	1.08	1.00	1.03	1.17	1.17	1.17	1.17	1.12	1.15
20:00	1.11	1.10	1.02	1.07	0.97	1.02	1.07	1.14	1.10	1.03	1.09	1.06
21:00	1.10	1.08	1.01	1.09	0.97	1.01	1.06	1.13	1.09	1.00	1.10	1.04
22:00	1.10	1.09	1.01	1.11	0.99	1.01	1.05	1.13	1.08	1.00	1.09	1.04
23:00	1.09	1.08	1.02	1.10	0.99	1.00	1.03	1.12	1.07	1.01	1.08	1.04
FFS**	**63 mph**	**62 mph**	**58 mph**	**62 mph**	**66 mph**	**66 mph**	**63 mph**	**63 mph**	**63 mph**	**63 mph**	**63 mph**	**63 mph**

Maximum Travel Time Index.

Travel Time Index (TTI) is a measure of average conditions that indicates how much longer, **on average**, travel times are during congestion compared to during light traffic.

Real World Example:

A TTI of 1.60 means that for a trip that usually takes 10 minutes in light traffic, a traveler should budget for an additional 6 minutes **on average**.

** Twelve-month average from July 2012 - June 2013.*
*** FFS: Free Flow Speed*

Weekdays Travel Times by Time of Day*

I-95 Northbound: 17.3 Miles
From: US-1
To: Miami-Dade / Broward County Line

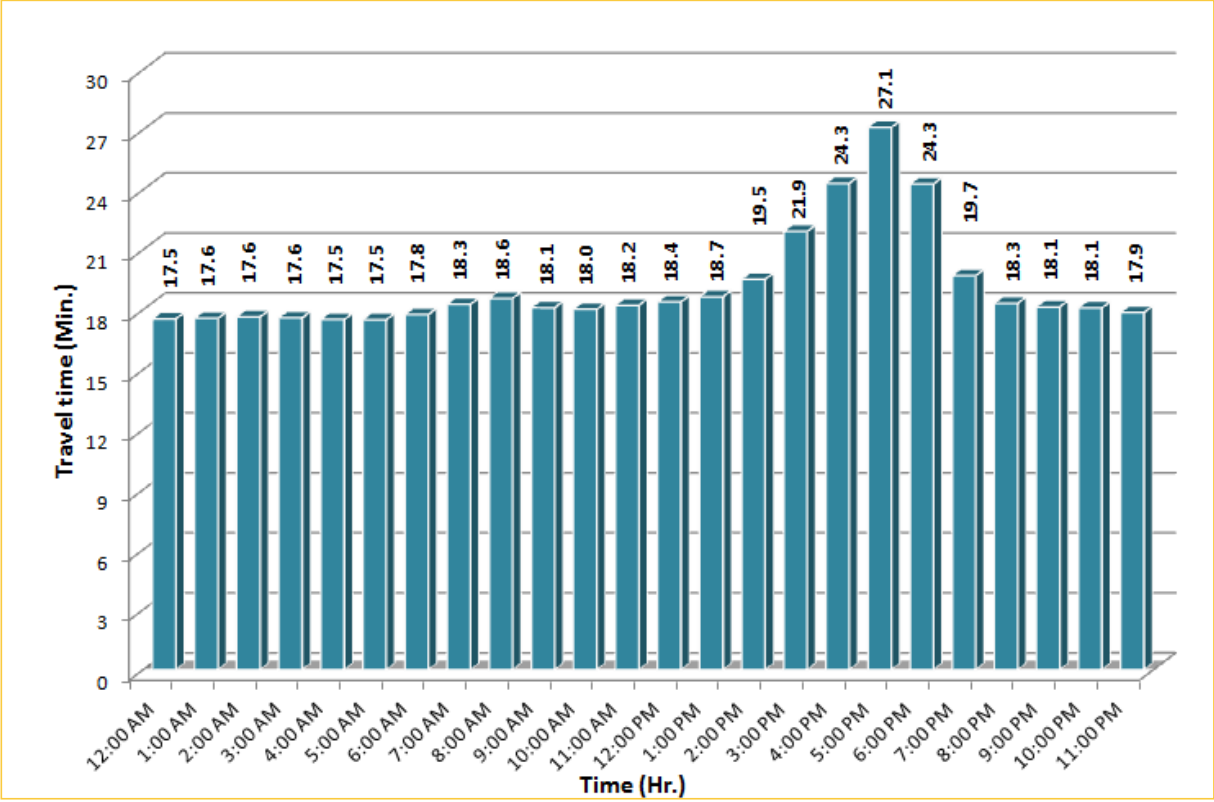

I-95 Southbound: 17.3 Miles
From: Miami-Dade / Broward County Line
To: US-1

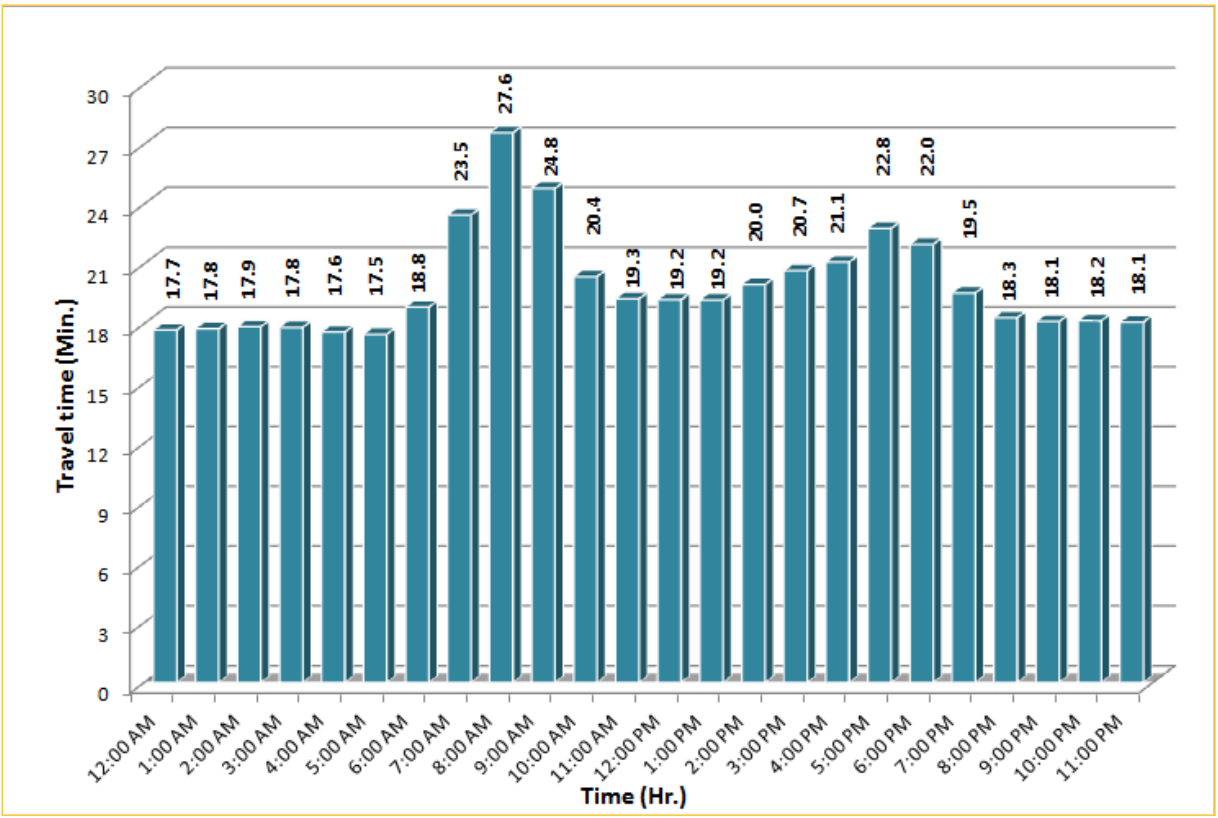

** Twelve-month average travel times from July 2012 - June 2013. Excludes express lanes.*

Weekdays Travel Times by Time of Day*

I-195 Eastbound: 4.9 Miles
From: West of North Miami Avenue
To: West of Alton Road

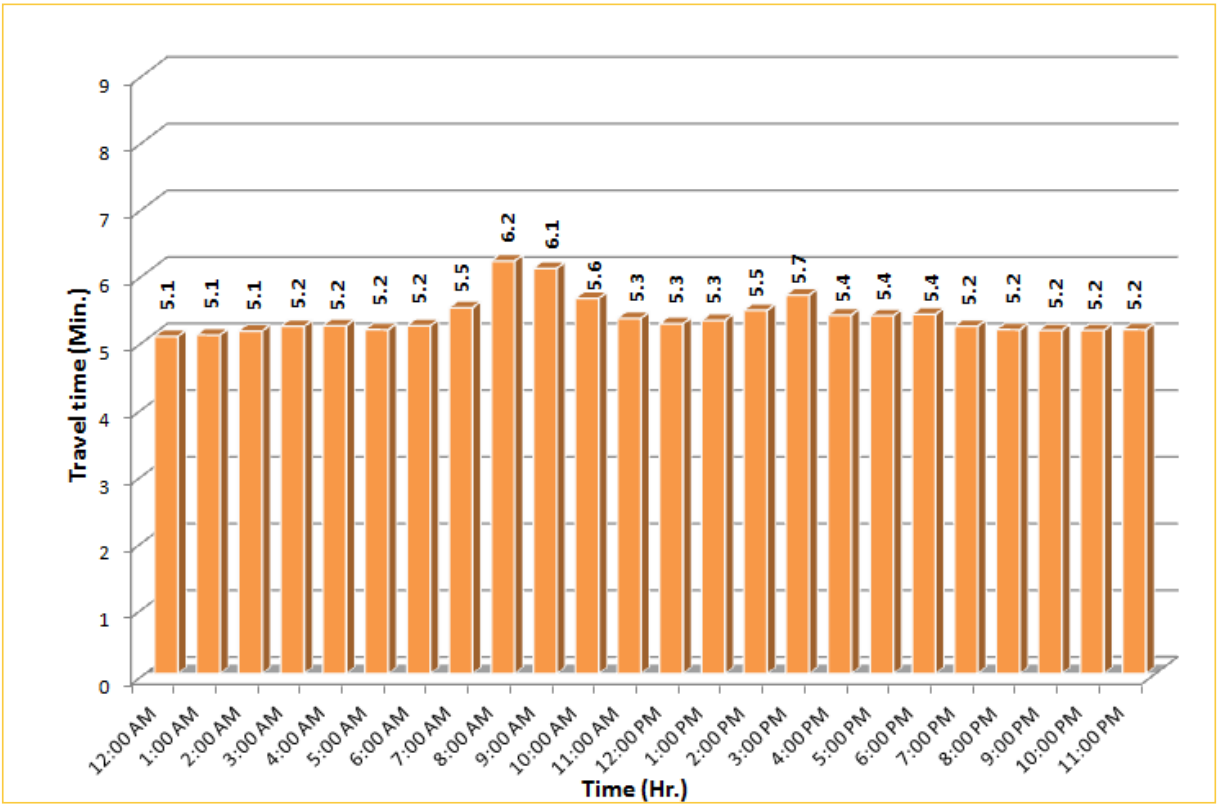

I-195 Westbound: 4.9 Miles
From: West of Alton Road
To: West of North Miami Avenue

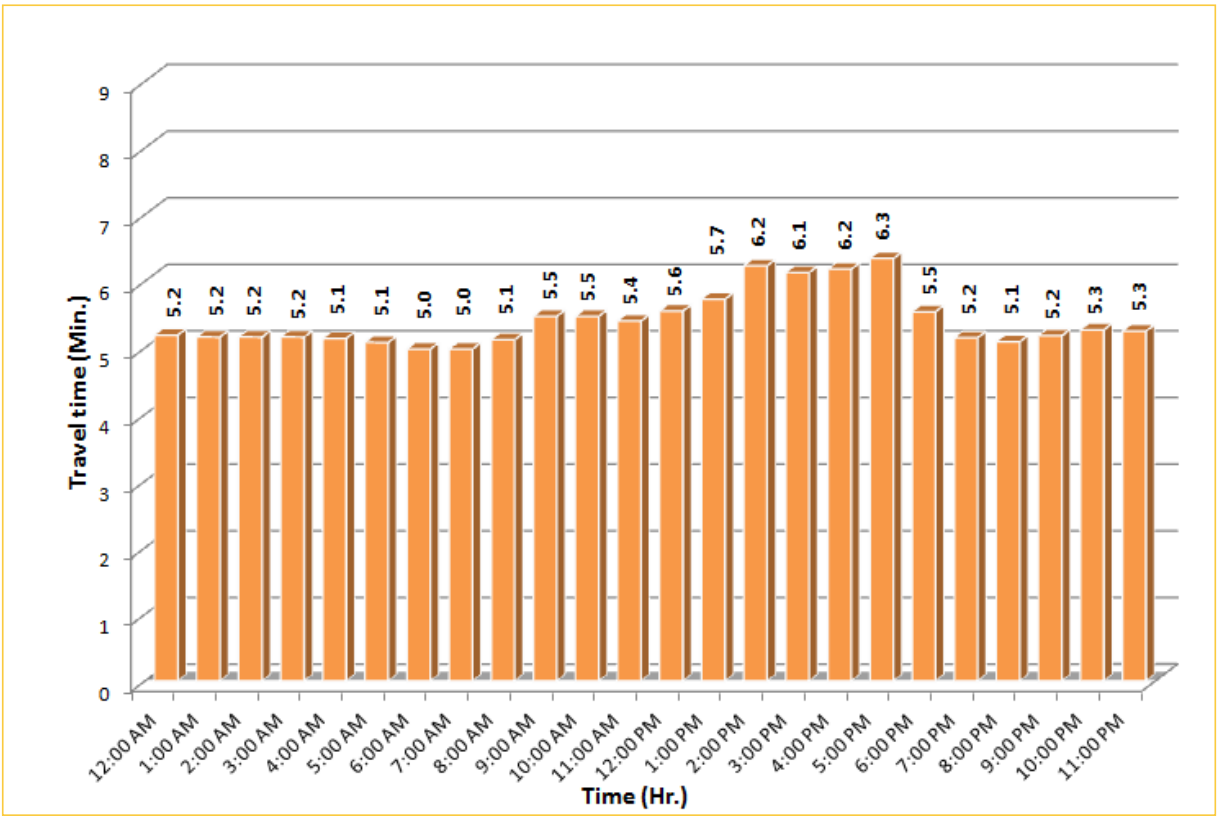

** Twelve-month average travel times from July 2012 - June 2013.*

Weekdays Travel Times by Time of Day*

I-75 Northbound: 5.4 Miles
From: West of SR 826
To: North of Florida's Turnpike

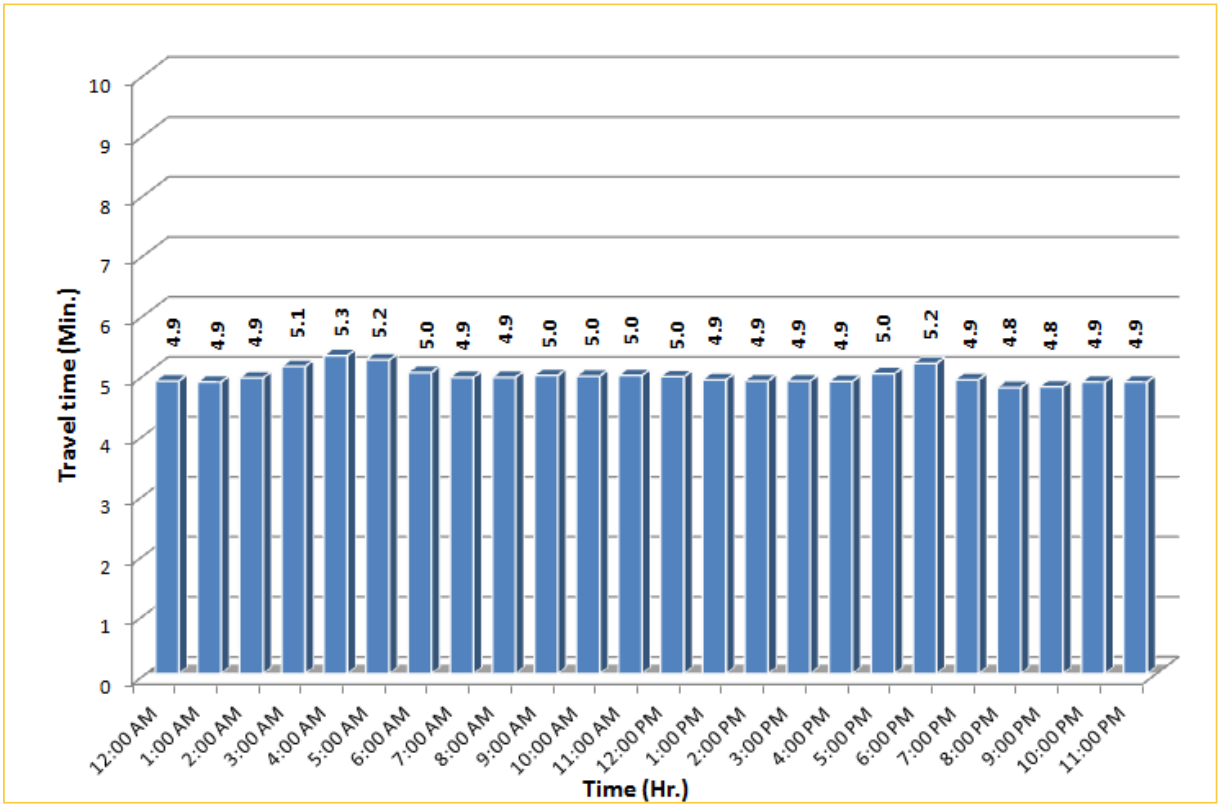

I-75 Southbound: 5.4 Miles
From: North of Florida's Turnpike
To: West of SR 826

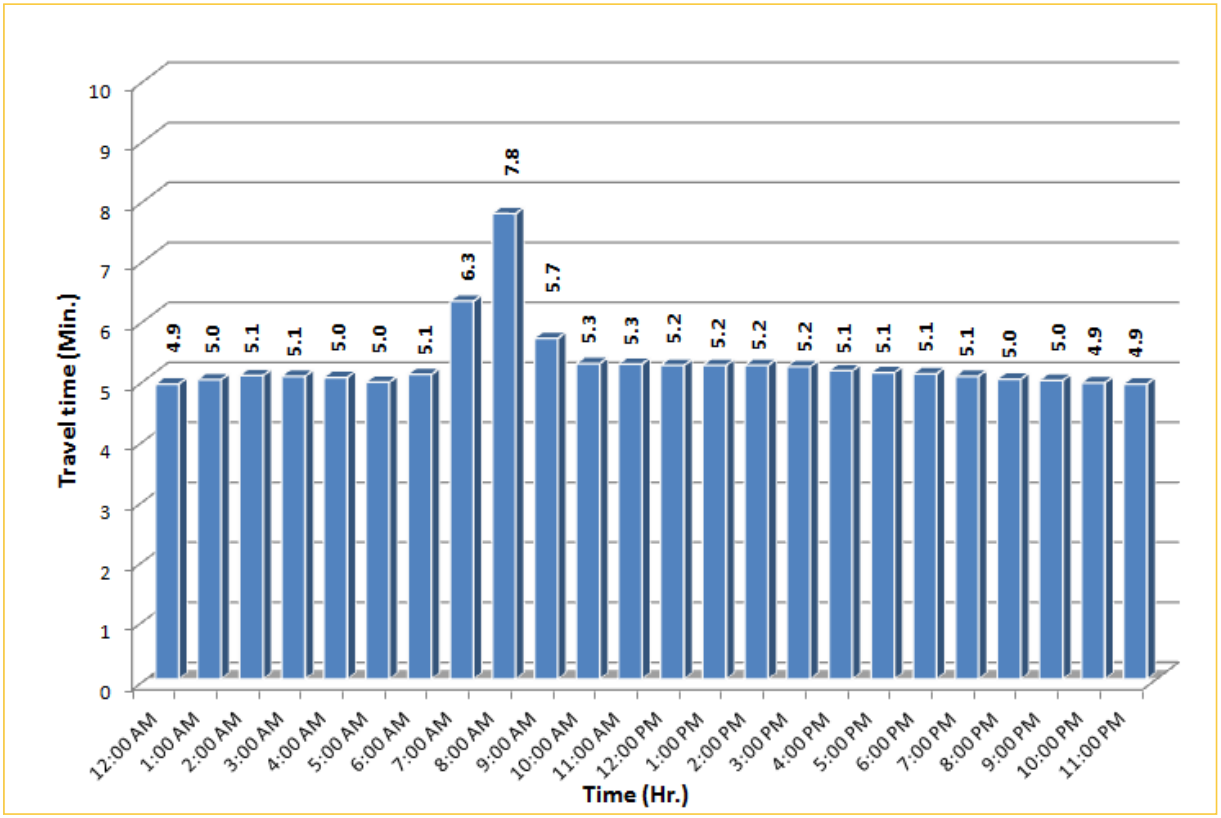

** Twelve-month average travel times from July 2012 - June 2013.*

Weekdays Travel Times by Time of Day*

SR 826 Northbound: 8.4 Miles
From: South of NW 25 STreet
To: North of NW 154 STreet

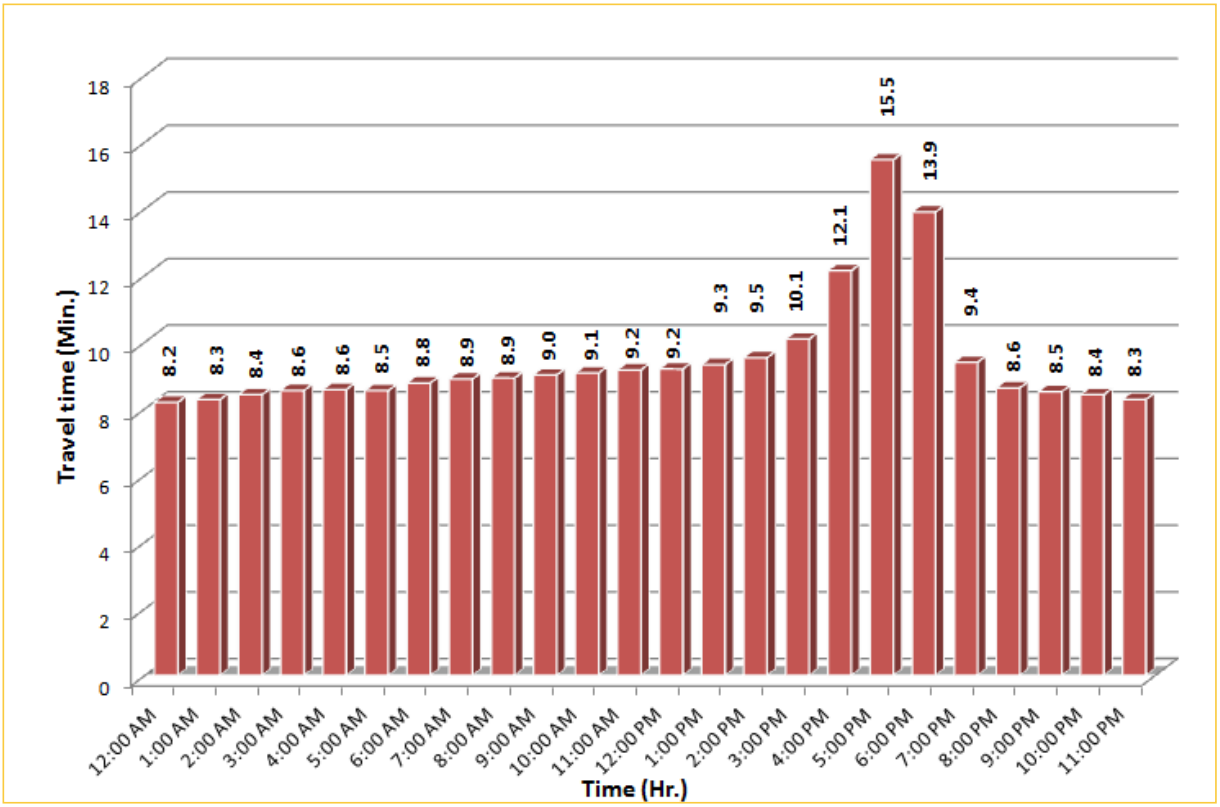

SR 826 Southbound: 8.4 Miles
From: North of NW 154 STreet
To:South of NW 25 STreet

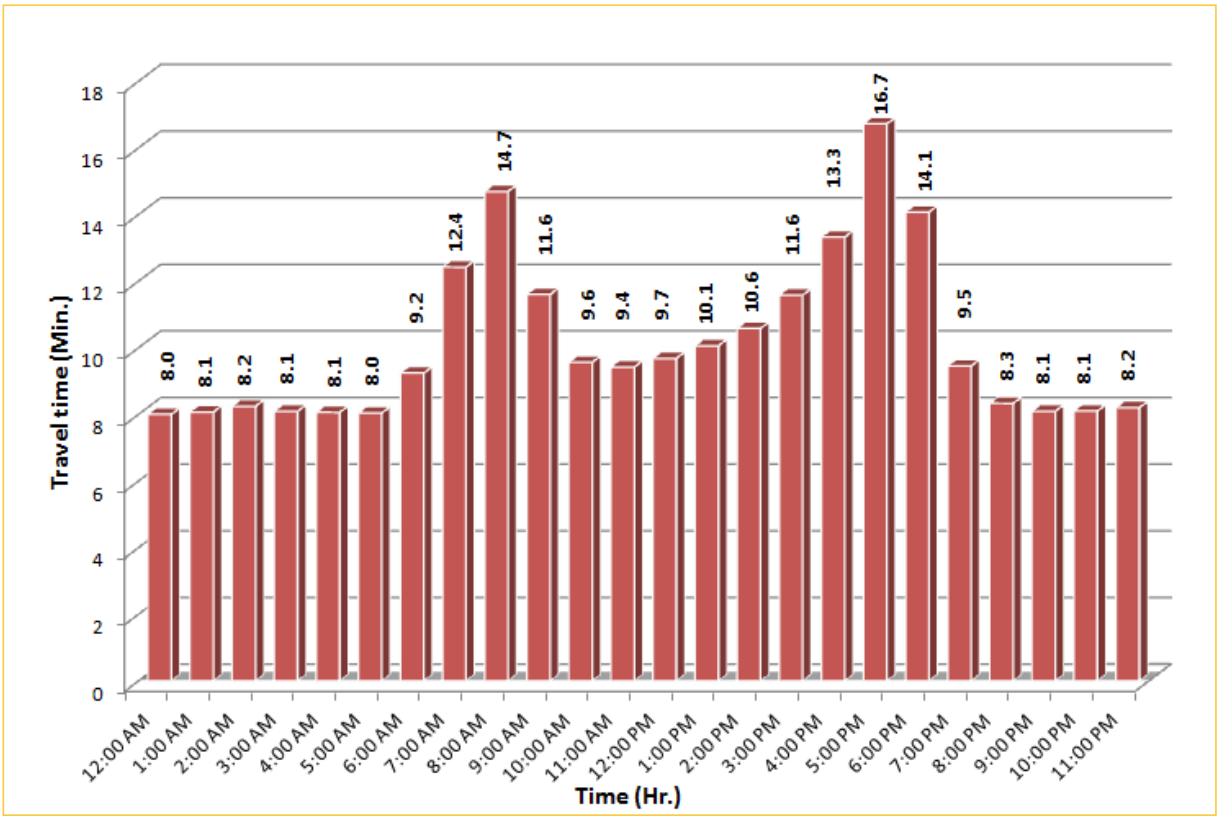

** Twelve-month average travel times from July 2012 - June 2013.*

Weekdays Travel Times by Time of Day*

SR 826 Eastbound: 7.1 Miles
From: West of NW 67 Avenue
To: East of NW 12 Avenue

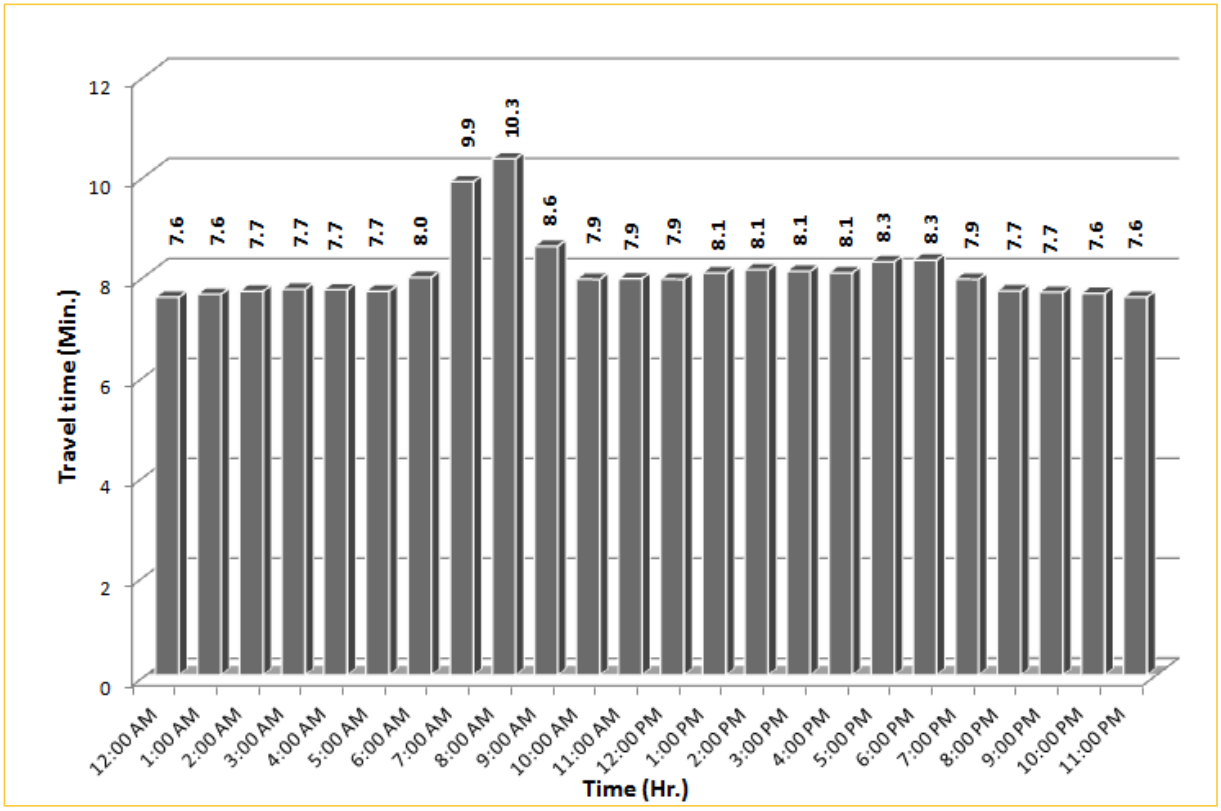

SR 826 Westbound: 7.1 Miles
From: East of NW 12 Avenue
To: West of NW 67 Avenue

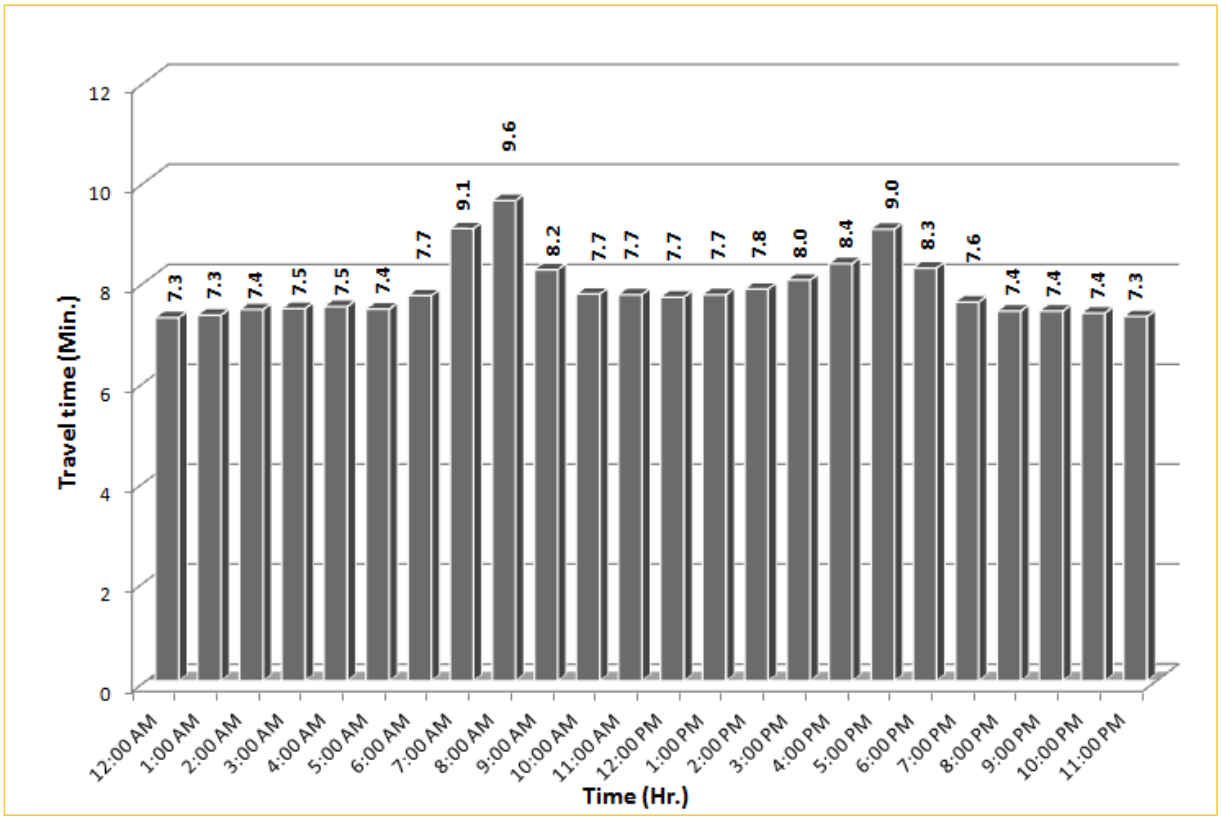

** Twelve-month average travel times from July 2012 - June 2013.*

Weekdays Travel Times by Time of Day*

SR 826 Northbound/Eastbound : 15.6 Miles
From: South of NW 25 Street
To: East of NW 12 Avenue

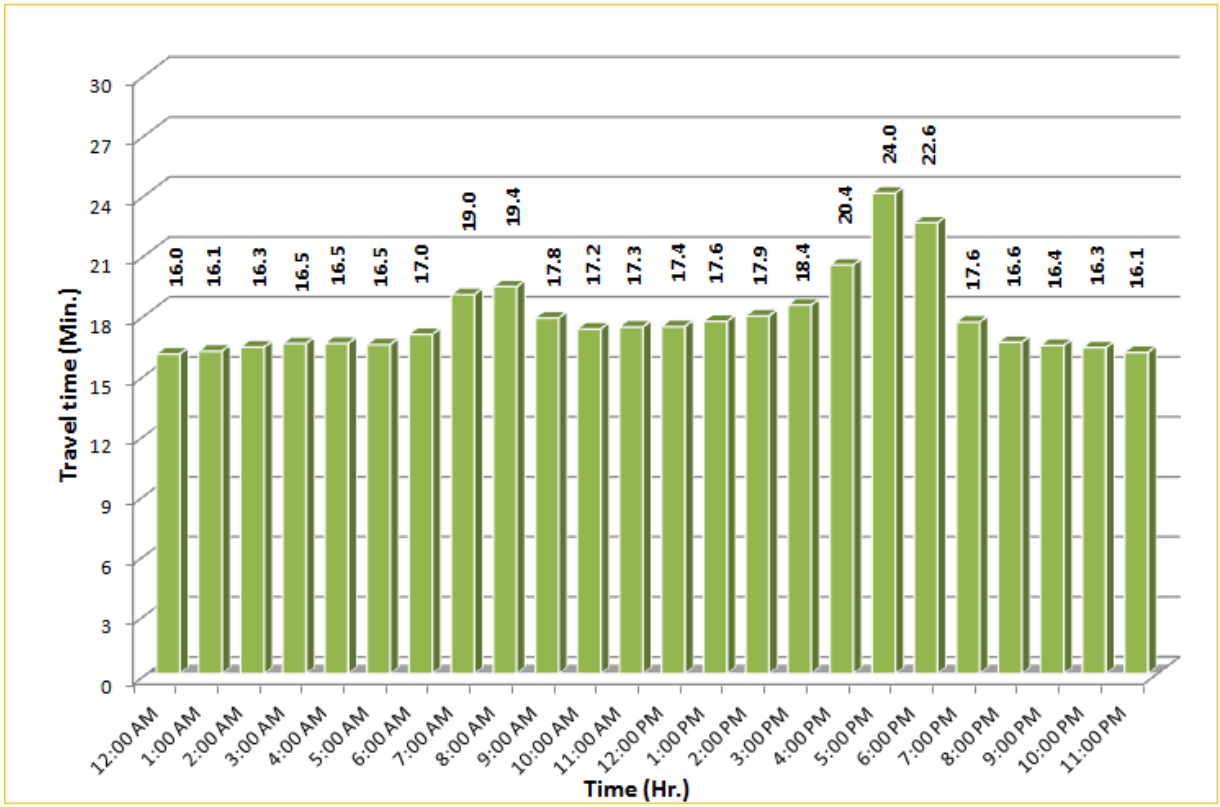

SR 826 Southbound/Westbound: 15.6 Miles
From: East of NW 12 Avenue
To: South of NW 25 Street

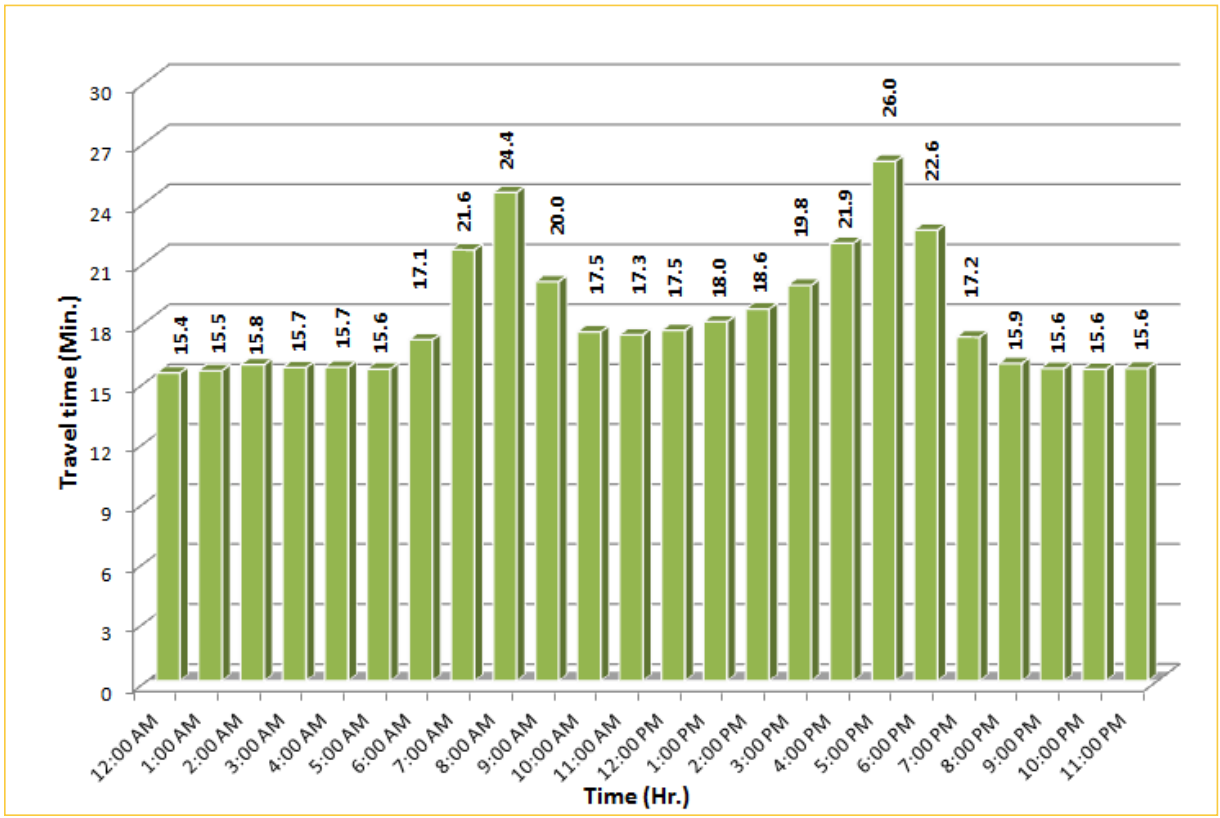

** Twelve-month average travel times from July 2012 - June 2013.*

Weekdays Speeds and Volumes by Time of Day*

I-95 Northbound: 17.3 Miles
From: US-1
To:Miami-Dade / Broward County Line

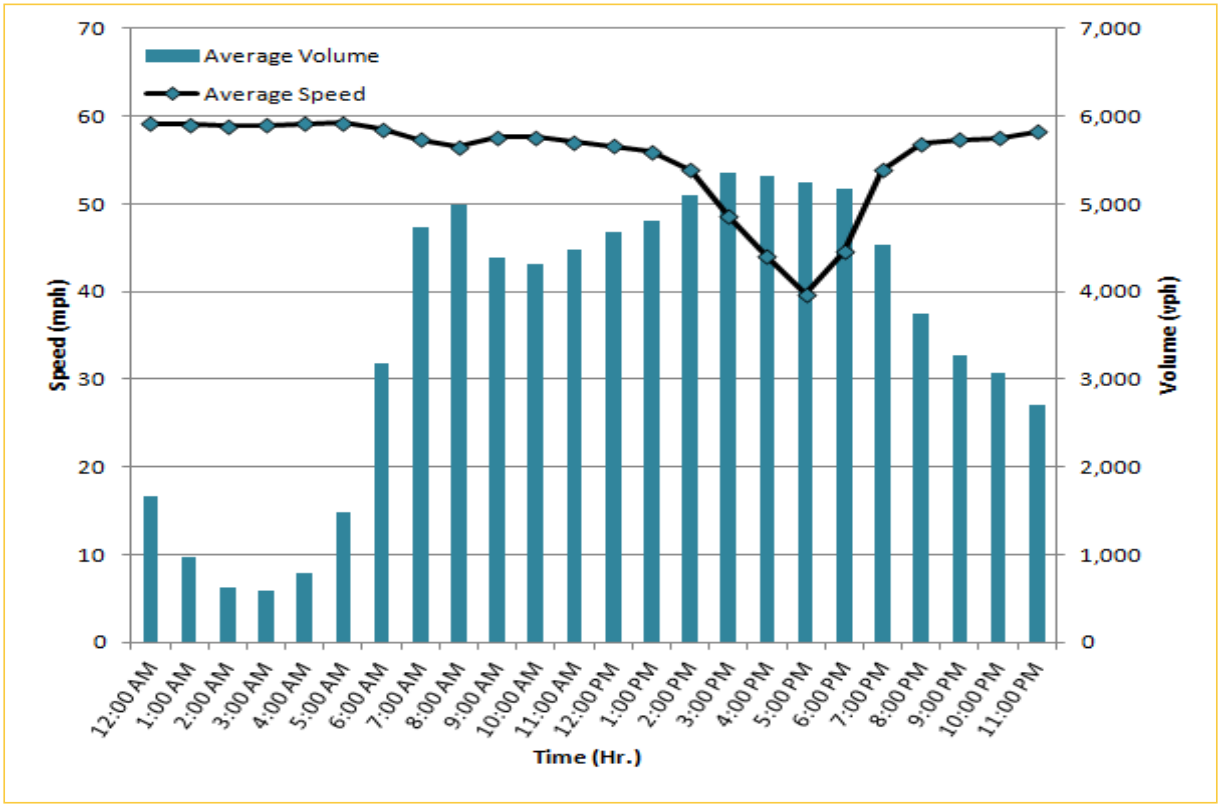

I-95 Southbound: 17.3 Miles
From: Miami-Dade / Broward County Line
To:US-1

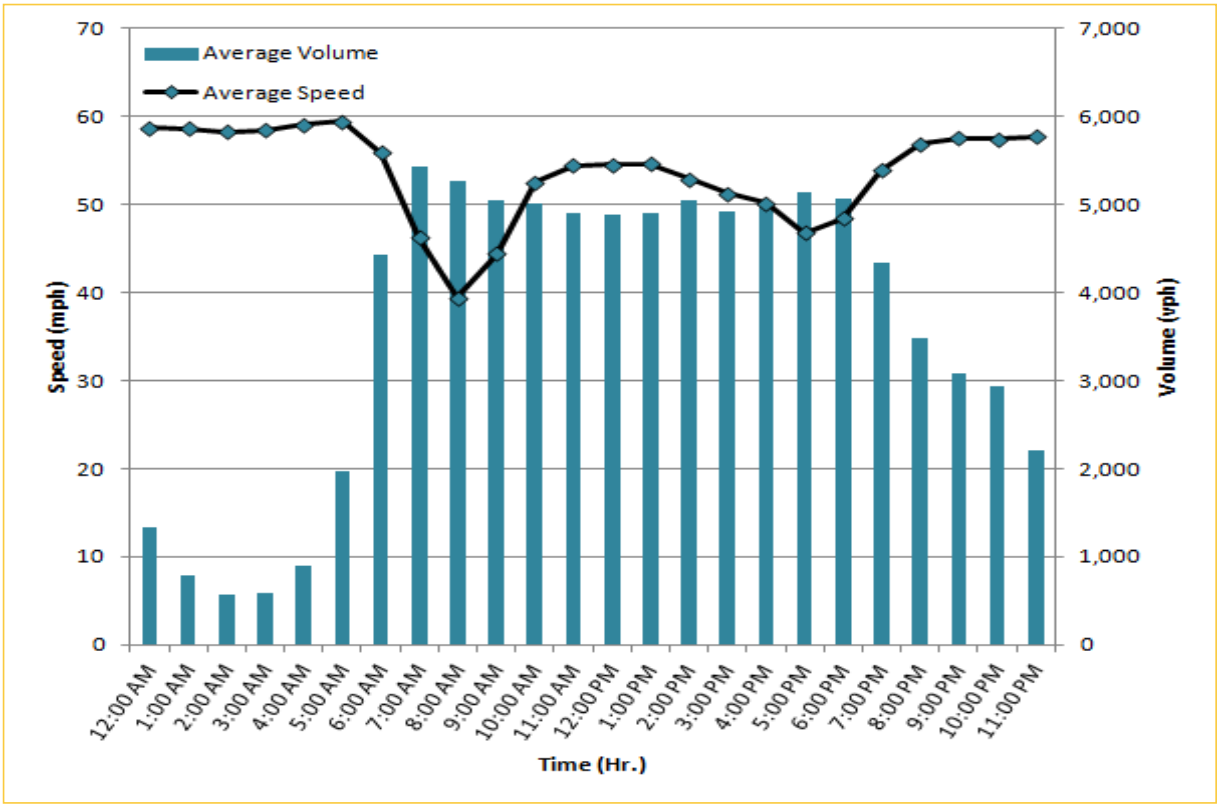

** Twelve-month average speeds and volumes from July 2012 - June 2013. Excludes express lanes.*

Weekdays Speeds and Volumes by Time of Day*

I-195 Eastbound: 4.9 Miles
From: West of North Miami Avenue
To: West of Alton Road

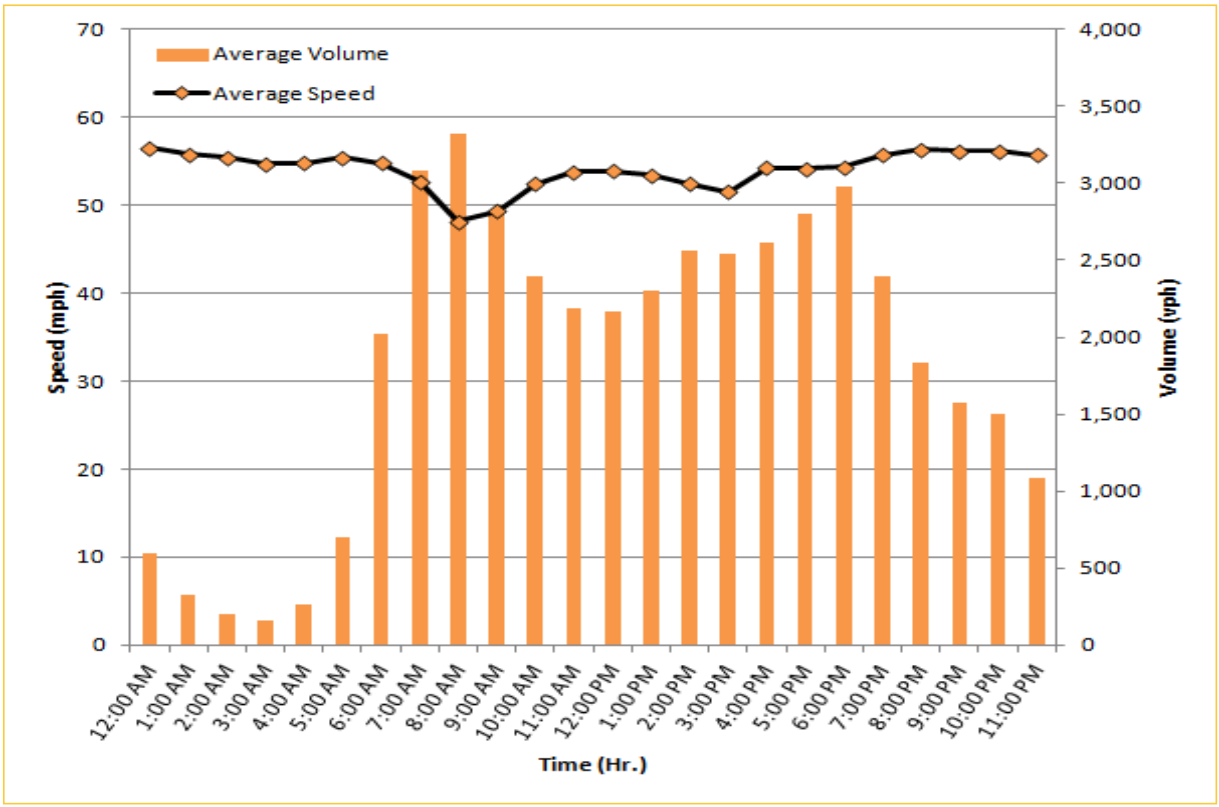

I-195 Westbound: 4.9 Miles
From: West of Alton Road
To: West of North Miami Avenue

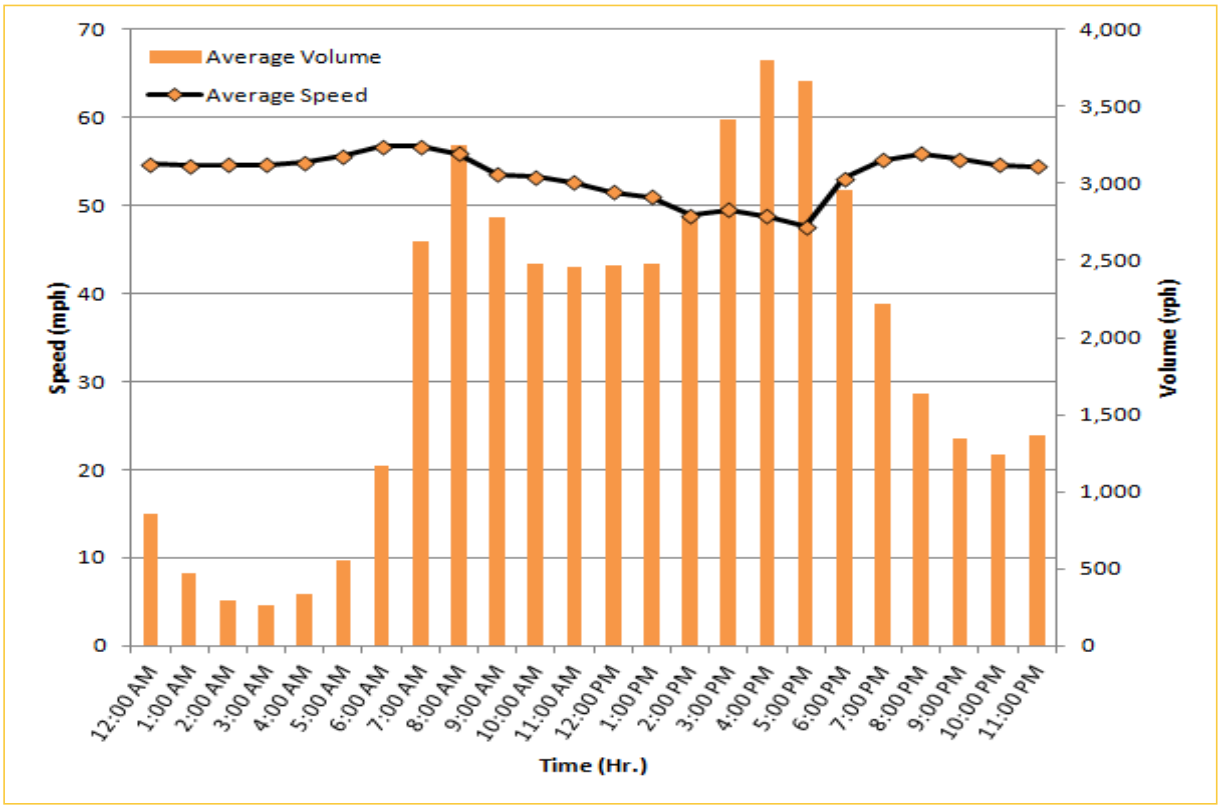

** Twelve-month average speeds and volumes from July 2012 - June 2013.*

Weekdays Speeds and Volumes by Time of Day*

I-75 Northbound: 5.4 Miles
From: West of SR 826
To: North of Florida's Tunrpike

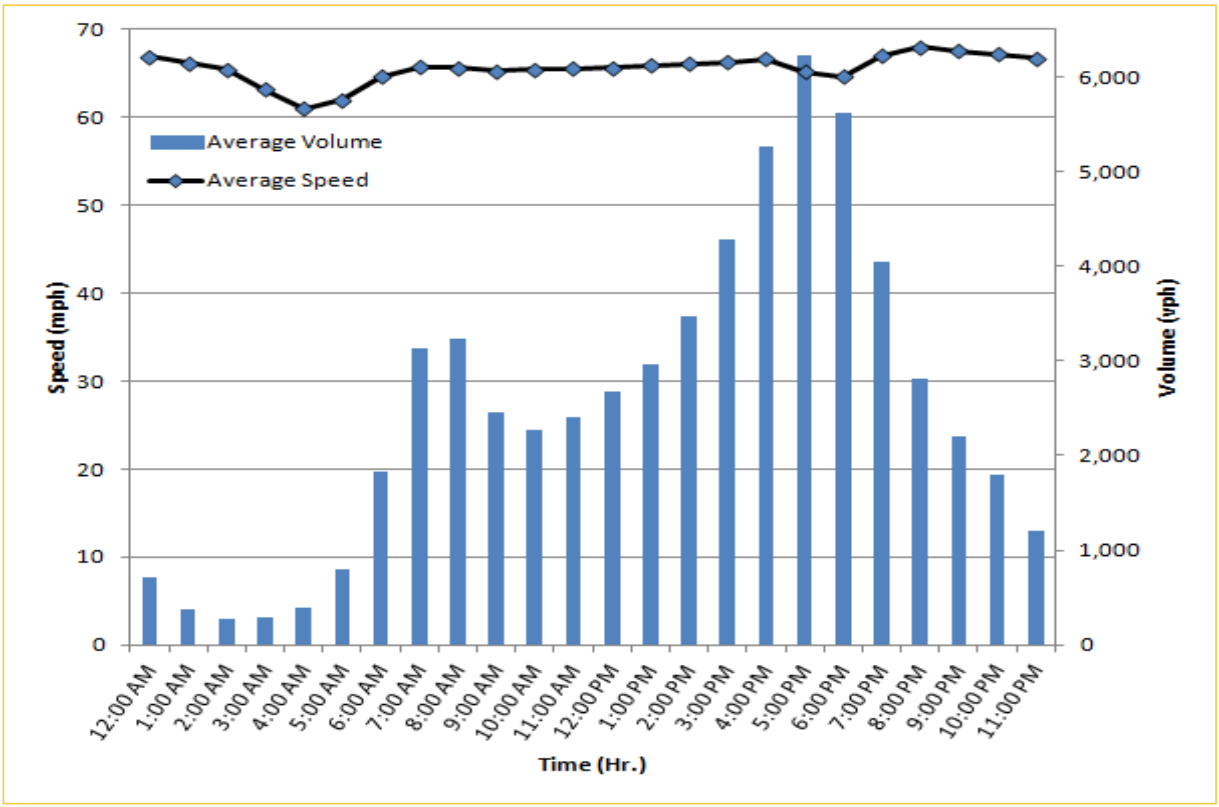

I-75 Southbound: 5.4 Miles
From: North of Florida's Turnpike
To: West of SR 826

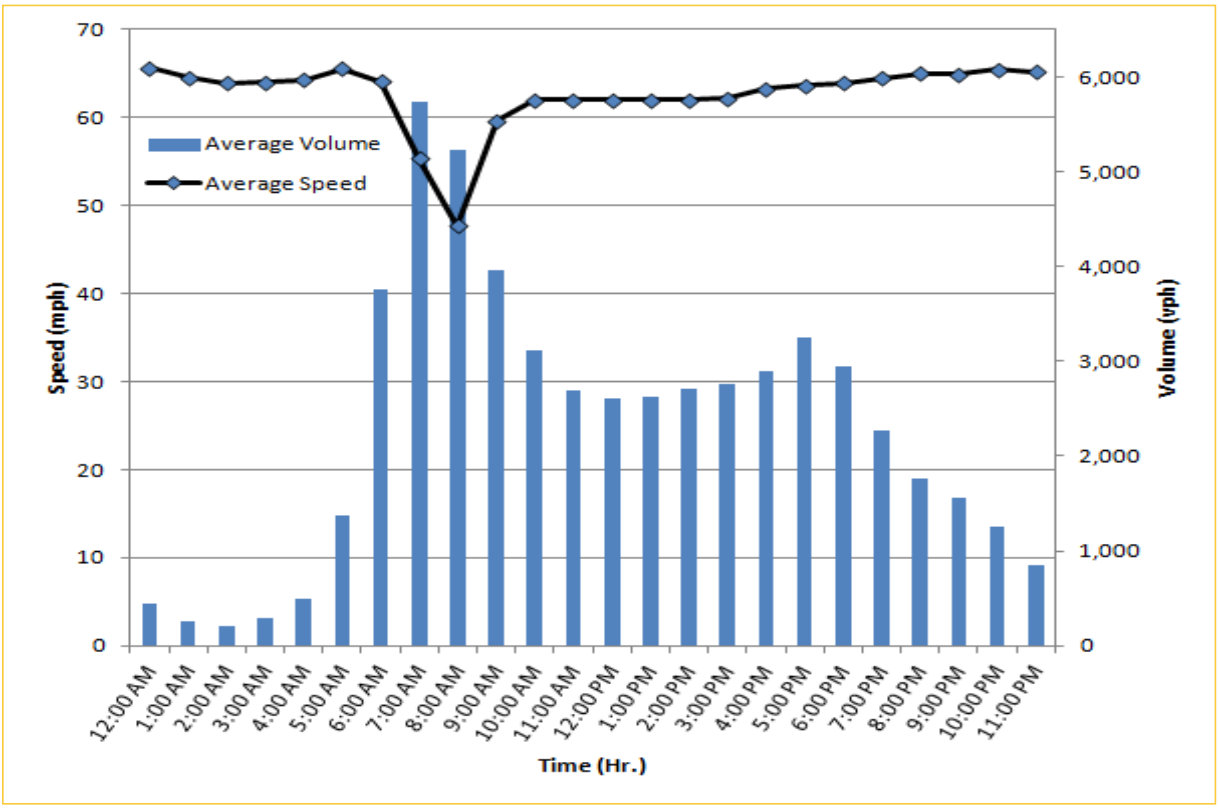

** Twelve-month average speeds and volumes from July 2012 - June 2013.*

Weekdays Speeds and Volumes by Time of Day*

SR 826 Northbound: 8.4 Miles
From: South of NW 25 STreet
To: North of NW 154 STreet

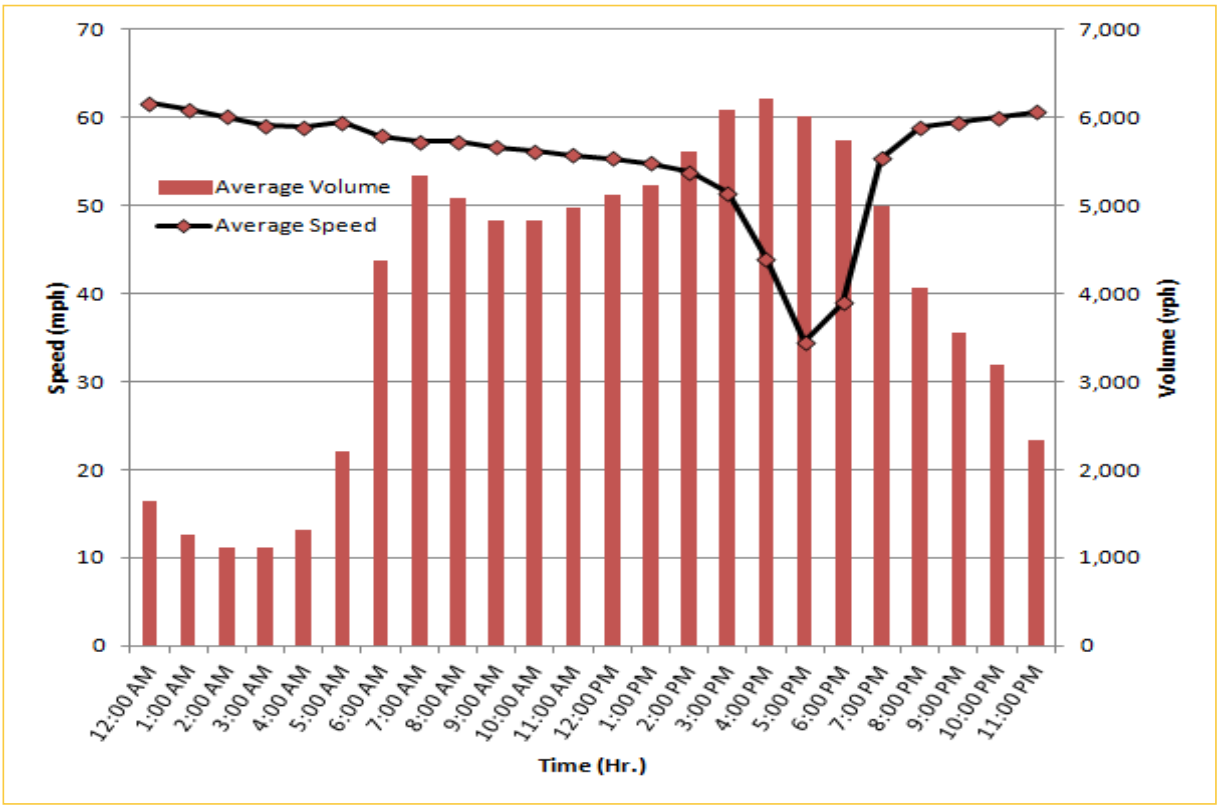

SR 826 Southbound: 8.4 Miles
From: North of NW 154 STreet
To:South of NW 25 STreet

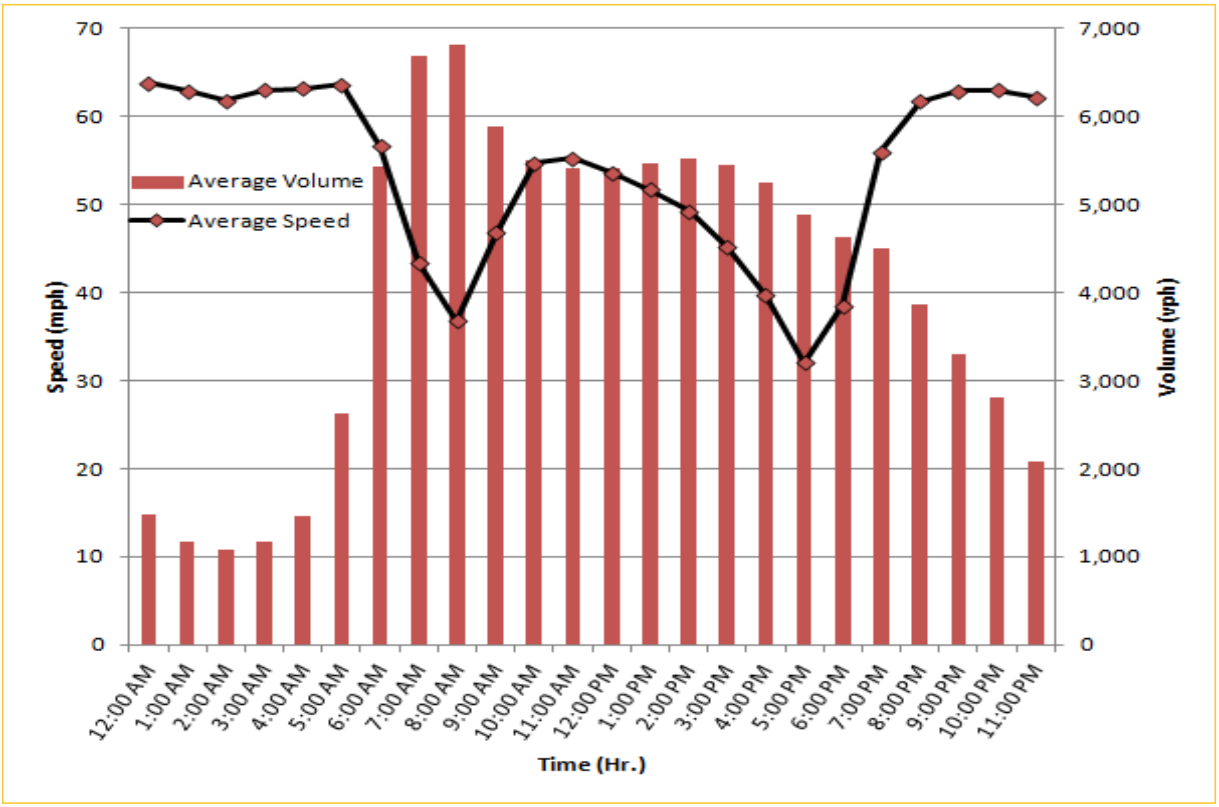

** Twelve-month average speeds and volumes from July 2012 - June 2013.*

Weekdays Speeds and Volumes by Time of Day*

SR 826 Eastbound: 7.1 Miles
From: West of NW 67 Avenue
To: East of NW 12 Avenue

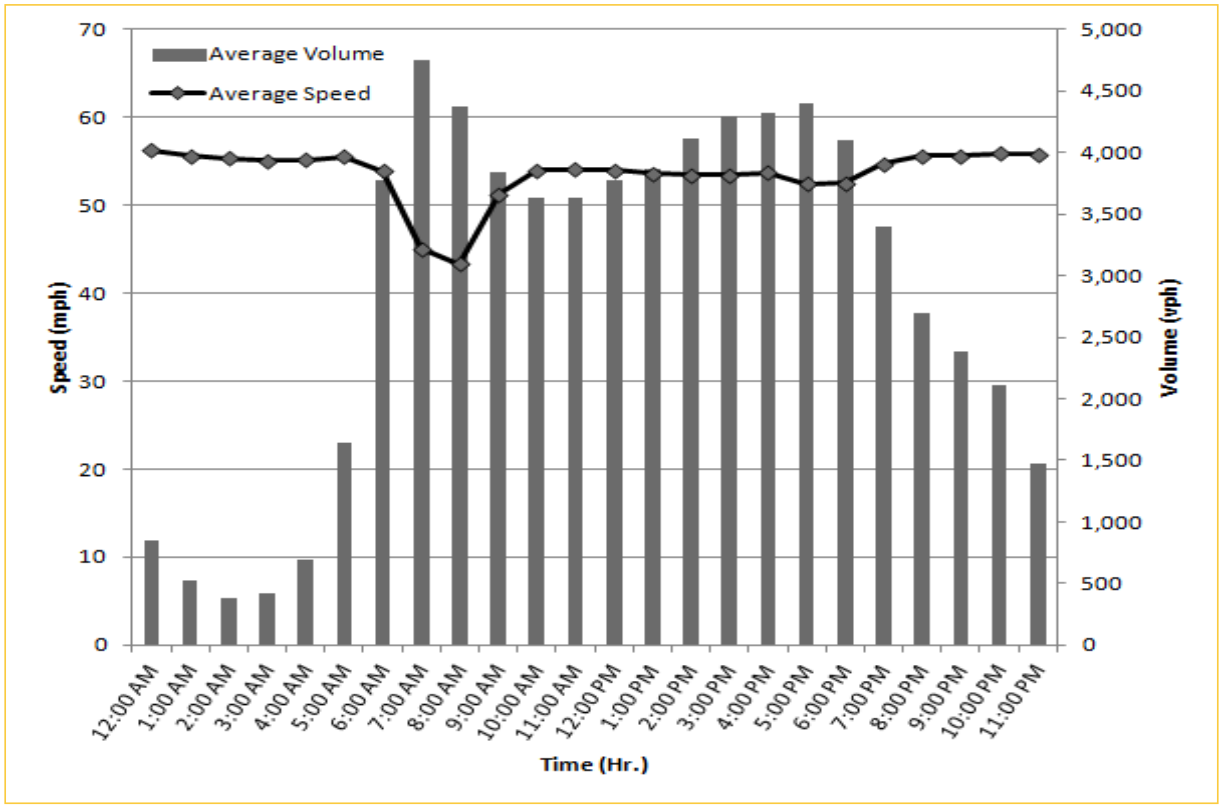

SR 826 Westbound: 7.1 Miles
From: East of NW 12 Avenue
To: West of NW 67 Avenue

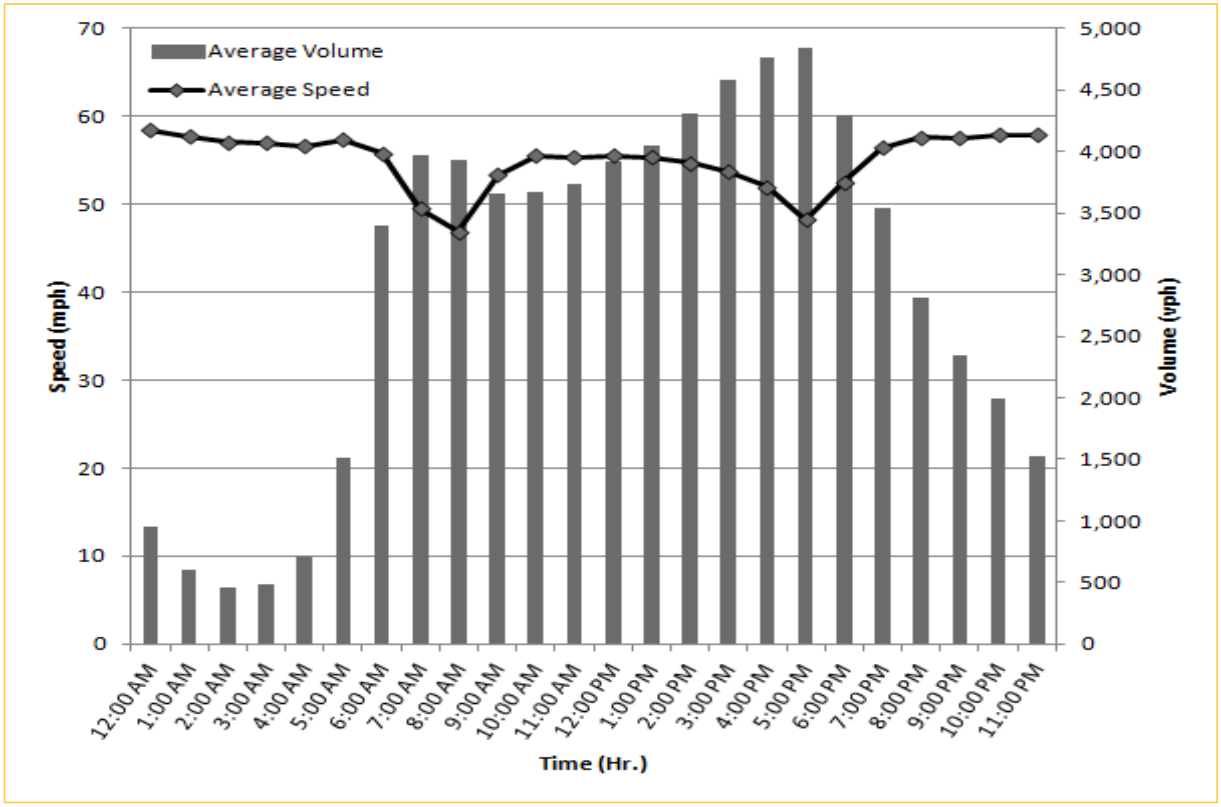

** Twelve-month average speeds and volumes from July 2012 - June 2013.*

Weekdays Speeds and Volumes by Time of Day*

SR 826 Northbound/Eastbound : 15.6 Miles
826
From: South of NW 25 Street
To: East of NW 12 Avenue

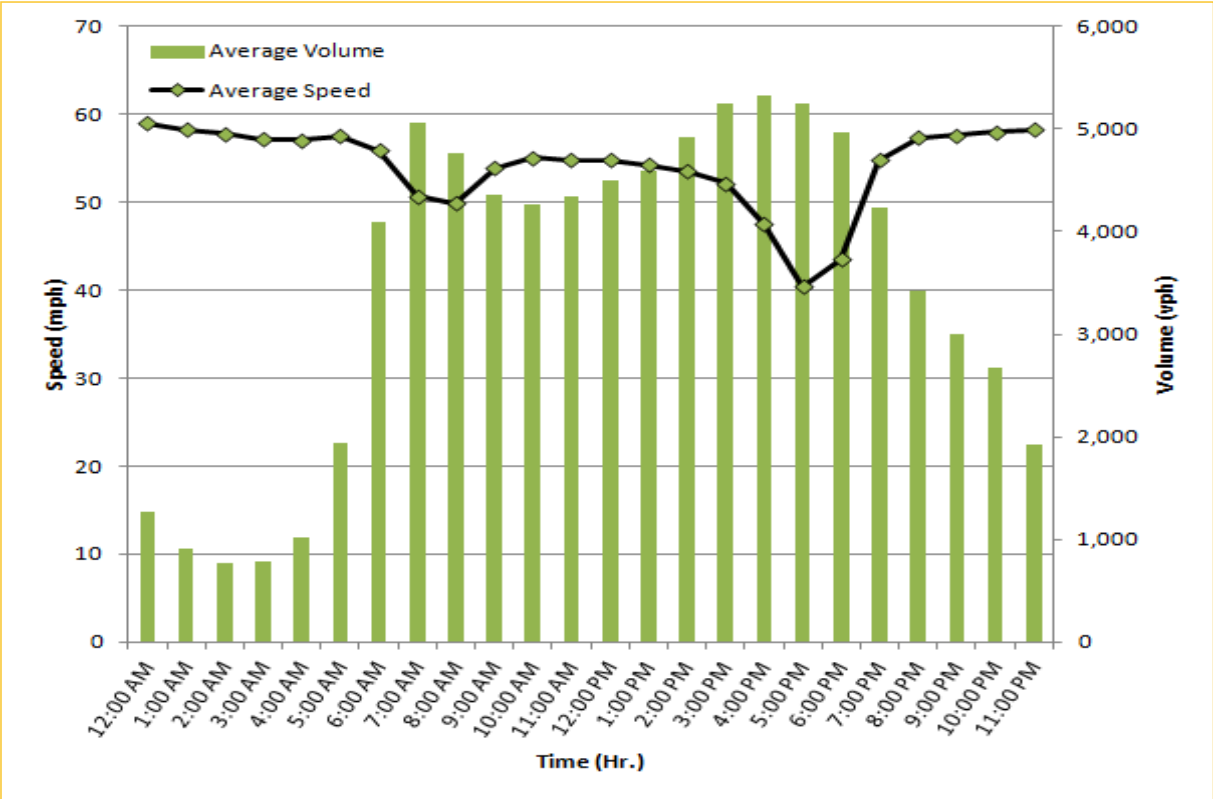

SR 826 Southbound/Westbound: 15.6 Miles
826
From: East of NW 12 Avenue
To: South of NW 25 Street

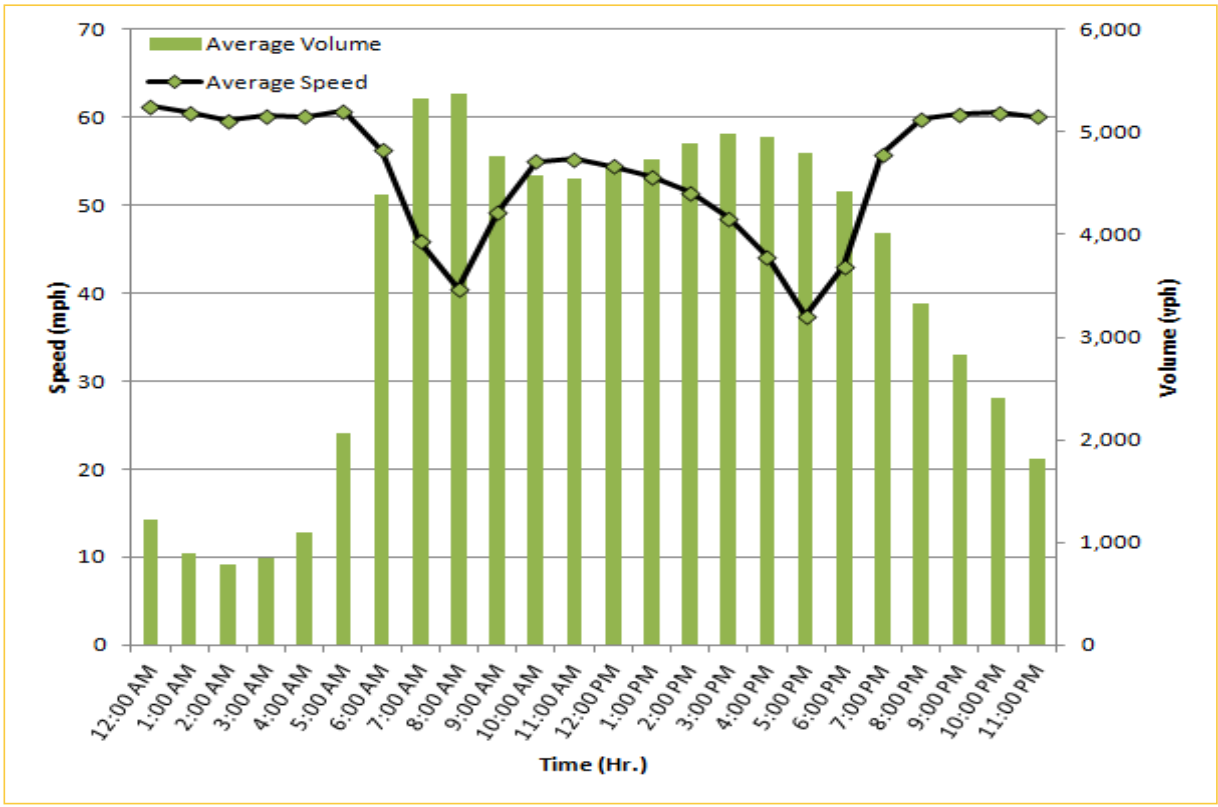

** Twelve-month average speeds and volumes from July 2012 - June 2013.*