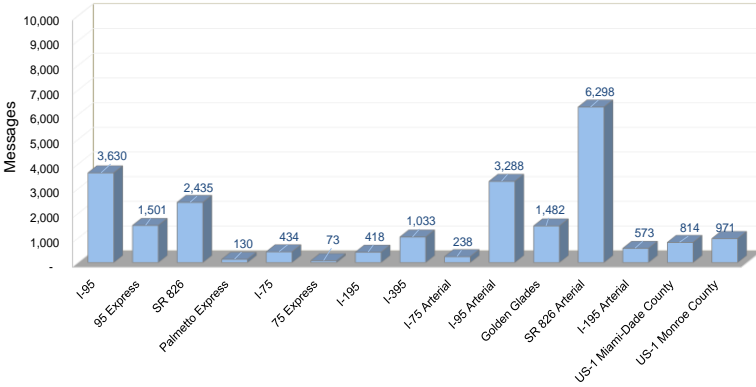


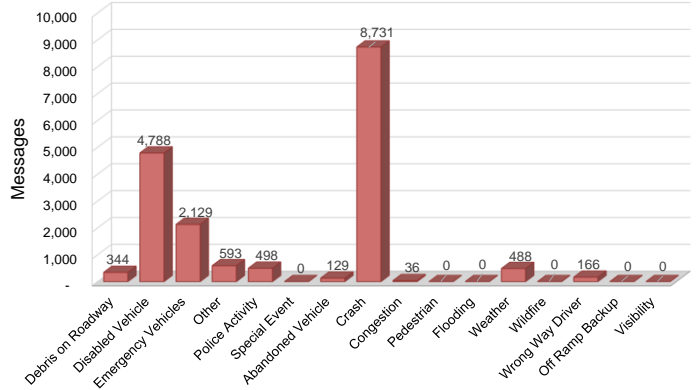
Monthly DMS Usage Report – February 2021

DMS Usage on District Six Roadways

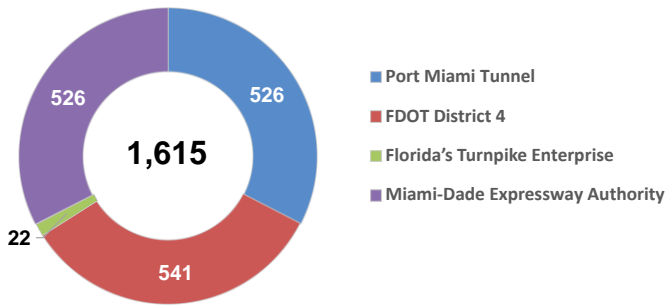
Total Messages Posted= 23,318



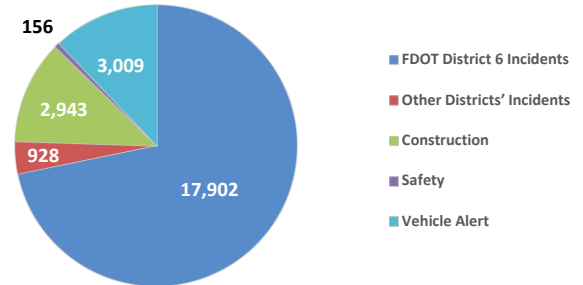
District Six DMS Usage by Event Type



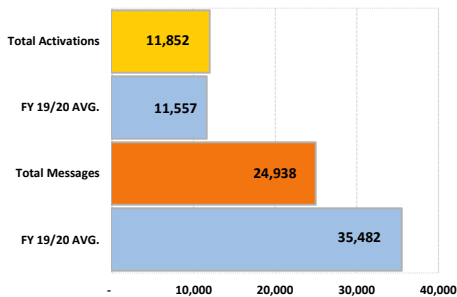
DMS Usage to Support Other Agencies



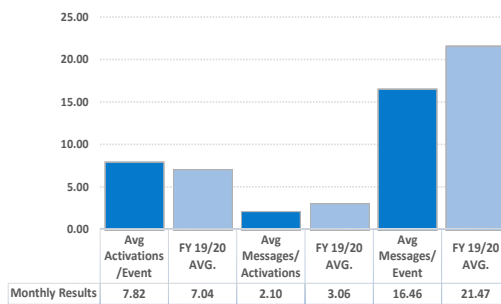
DMS Usage by Event



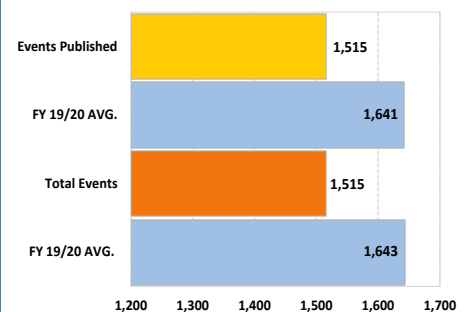
DMS Messages and Activations



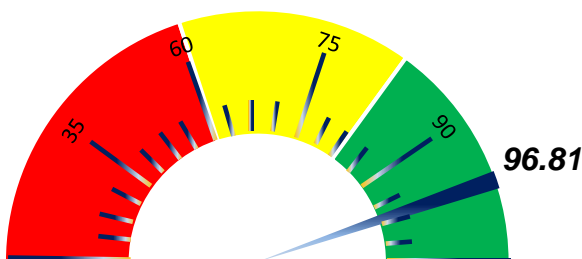
DMS Average Performance



DMS Efficiency = 100.00 %



Average DMS Monthly Availability (%)



PSA Campaign(s) of the Month

"2021 Drive Safe – Wrong Way Driver Awareness Campaign"

Total Publications: 8,471

Total Publications: 2,978

**DRIVE SOBER
 OT GET
 PULLED OVER**

**MOVE OVER A LANE
 FOR EMERGENCY VEH
 IT'S THE LAW**

DMS Usage by Roadway (Limited Access Facilities)

Roadway	ID	Location	# of Activations	# of Messages	Duration (Hr:Min:Ss)	Availability
I-95 MAINLINE	1	I-95 NB beyond NW 103 St	187	421	941:26:24	99.96%
	22	I-95 NB south of NW 62 St	132	280	202:35:23	100.00%
	75**	I-95 NB before SR 112	240	472	223:27:43	100.00%**
	77	I-95 NB beyond SW 8 St	321	691	1301:44:59	100.00%
	2	I-95 SB north of Ives Dairy Rd	186	421	171:32:11	100.00%
	3	I-95 SB north of Miami Gardens Dr	198	451	176:21:44	94.49%
	095NB013.5LL	I-95 NB north of NW 173 St	106	180	153:08:25	100.00%
	20	I-95 SB south of NW 119 St	153	372	862:23:49	100.00%
	21	I-95 SB south of NW 62 St	185	403	918:24:20	100.00%
	74**	I-95 SB beyond of SR 112	164	343	727:17:32	100.00%**
	76	I-95 SB before Rickenbacker Cswy	38	78	91:45:38	100.00%
I-95 MAINLINE SUBTOTAL			1910	4112	5770:08:08	99.50%
95 EXPRESS	95X40	95X NB at NW 62nd St	149	273	159:29:11	99.85%
	95X45	95X NB at NW 125th St	153	313	170:48:12	99.94%
	95XSB45	95X SB at NW 62nd St	163	322	723:15:52	100.00%
	95XSB50	95X SB at NW 125th St	139	258	417:13:04	100.00%
	095SB014.6-EL	95X SB at Miami Gardens Dr	203	412	183:32:33	99.63%
	095NB014.8-EL	95X SB north of Miami Gardens Dr	74	122	127:18:44	100.00%
95 EXPRESS SUBTOTAL			881	1700	1781:37:36	99.90%
SR 826 & PALMETTO EXPRESS	4	SR 826 EB east of NW 67 Ave	71	138	109:44:14	100.00%
	5	SR 826 EB east of NW 37 Ave	240	469	231:59:57	100.00%
	826NB014.38	SR 826 NB beyond NW 122 St	67	148	104:14:07	100.00%
	15	SR 826 WB beyond NW 17 Ave	48	86	99:29:25	99.31%
	17	SR 826 WB beyond NW 47 Ave	104	178	128:48:52	100.00%
	19	SR 826 WB beyond NW 67 Ave	124	217	155:43:05	100.00%
	826NB010.36	SR 826 NB before NW 58 St	110	230	142:34:21	100.00%
	826SB013.74	SR 826 SB before NW 103 St	75	125	101:19:20	100.00%
	826SB10.99	SR 826 SB before NW 58 St	72	119	122:26:54	100.00%
	826NB008.48	SR 826 AT NW 25 ST	106	235	140:40:20	99.47%
	826ELSB010.84	SR 826 AT NW 66 ST	52	91	101:47:17	98.30%
	826ELNB013.55	SR 826 AT NW 108 ST	23	42	72:14:20	99.57%
	826NB1.3-LL	SR 826 NB before SW 72 St	70	162	132:05:11	98.94%
826NB4.8-LL	SR 826 NB at SW 24 St	182	351	216:58:12	99.95%	
826SB8.8-LL	SR 826 SB at NW 36 St	118	188	184:01:57	99.16%	
SR 826 SUBTOTAL			1462	2779	2044:07:32	99.65%
I-75 & 75 EXPRESS	075NB002.68	I-75 NB before Miami Gardens Dr	27	103	752:31:57	100.00%
	075SB002.70	I-75 SB before Miami Gardens Dr	92	160	118:07:15	100.00%
	075NB001.32	I-75 AT NW 89 AVE	26	60	81:37:38	100.00%
	075SB001.29	I-75 SB ramp from NW 138 St	92	161	110:47:33	99.51%
	75SB000.4-LL	I-75 SB before HEFT	41	81	92:09:49	100.00%
	75SB004.1-LL	I-75 SB South of Miami Gardens Dr	74	156	108:27:26	100.00%
I-75 SUBTOTAL			352	721	1263:41:38	99.92%
I-195 MAINLINE	57	I-195 EB before North Miami Ave	42	79	96:24:36	100.00%
	105	I-195 WB before Alton Rd	175	361	289:02:00	100.00%
I-195 MAINLINE SUBTOTAL			217	440	385:26:36	100.00%

I-395	886WB	Port Blvd WB before US-1	183	442	1075:24:58	96.78%
	104	I-395 WB at Watson Island	292	665	1194:11:01	99.48%
I-395 SUBTOTAL			475	1107	2269:35:59	98.13%
LIMITED ACCESS FACILITIES SUBTOTAL			5297	10859	13514:37:29	99.63%

DMS USAGE BY ROADWAY (ARTERIALS)

Roadway	ID	Location	# of Activations	# of Messages	Duration (Hr:min:ss)	Availability
I-95 ARTERIAL	109	Ives Dairy EB Rd before I-95	154	372	152:13:12	99.03%
	113	Ives Dairy Rd WB before I-95	150	365	150:41:42	98.96%
	110	Miami Gardens Dr EB before I-95	164	386	156:58:15	98.67%
	111	Miami Gardens Dr WB before I-95	155	360	153:00:23	91.96%
	112	NW 103 St EB before I-95	205	497	686:05:40	97.83%
	106	NW 79 St EB before I-95	240	517	907:35:04	90.30%
	107	NW 54 St EB before I-95	269	583	987:34:14	100.00%
	108	SW 8 St EB before I-95	202	458	1212:24:36	99.68%
I-95 ARTERIAL SUBTOTAL			1539	3538	4406:33:06	97.05%
GOLDEN GLADES INTERCHANGE	6	SR 826 WB west of NE 2nd Ave	263	529	263:22:40	99.58%
	7	Turnpike SB to Golden Glades	196	413	173:54:44	99.57%
	9†	US-441 NB at TRI-Rail	74	148	99:27:47	100.00%
	10	SR 9 NB before Park & Ride	76	156	103:33:25	100.00%
	8	US-441 SB at NW 179 St	171	371	167:46:42	99.58%
GOLDEN GLADES INTERCHANGE SUBTOTAL			780	1617	808:05:18	99.75%
SR 826 ARTERIAL	SW24EB	SW 24 St EB before SR 826	149	283	206:56:55	100.00%
	SW24WB	SW 24 St WB before SR 826	150	284	206:59:57	100.00%
	SW40EB	SW 40 St EB before SR 826	92	201	176:09:54	99.38%
	SW40WB	SW 40 St WB before SR 826	95	202	176:40:15	100.00%
	SW56EB	SW 56 St EB before SR 826	67	162	121:52:35	100.00%
	SW56WB	SW 56 St WB before SR 826	67	162	121:52:36	100.00%
	SW72EB	SW 72 St EB before SR 826	60	143	113:56:37	99.64%
	SW72WB	SW 72 St WB before SR 826	60	143	113:56:36	99.64%
	WFLAGLEREB	W Flagler ST EB before SR 826	105	208	166:57:45	99.45%
	WFLAGLERWB	W Flagler ST WB before SR 826	107	226	169:24:42	100.00%
	NW25EB	NW 25 ST EB before SR 826	116	240	166:44:41	99.17%
	NW25WB	NW 25 ST WB before SR 826	117	243	166:51:11	100.00%
	NW36EB	NW 36 ST EB before SR 826	120	254	164:38:35	99.17%
	NW36WB	NW 36 ST WB before SR 826	120	254	164:38:32	99.21%
	SW8EB	SW 8 ST EB before SR 826	146	274	197:51:43	96.07%
	SW8WB	SW 8 ST WB before SR 826	148	286	204:55:33	100.00%
	SW88EB	Kendall DR EB before SR 826	55	126	111:02:39	93.15%
	SW88WB	Kendall DR WB before SR 826	54	125	110:13:06	97.11%
	ADMS-103ST-EB	NW 103 ST EB before SR-826	103	209	102:10:06	100.00%
	ADMS-103ST-WB	NW 103 ST WB before SR-826	101	203	101:09:02	100.00%
ADMS-122ST-EB	NW 122 ST EB before SR-826	103	186	99:40:20	100.00%	
ADMS-122ST-WB	NW 122 ST WB before SR-826	104	193	100:40:51	100.00%	
ADMS-154ST-EB	NW 154 ST EB before SR-826	96	167	109:29:17	99.67%	
ADMS-154ST-WB	NW 154 ST WB before SR-826	93	166	101:33:48	98.33%	

	ADMS-58ST-WB	NW 58 ST WB before SR-826	154	297	149:22:18	100.00%
	ADMS-74ST-EB	NW 74 ST EB before SR-826	144	280	129:29:49	100.00%
	ADMS-74ST-WB	NW 74 ST WB before SR-826	146	284	130:30:22	100.00%
	ADMS-US27-EB	US 27 EB before SR-826	115	228	107:03:37	99.90%
	ADMS-US27-WB	US 27 WB before SR-826	115	222	106:34:19	99.60%
SR 826 ARTERIAL SUBTOTAL			3102	6251	4099:27:41	99.29%
I-195 ARTERIAL	38	Alton Rd SB before I-195	89	192	184:20:27	100.00%
	39	Arthur Godfrey WB before I-195	84	189	167:05:50	100.00%
	40	Alton Rd NB before I-195	87	192	184:16:04	100.00%
I-195 ARTERIAL SUBTOTAL			260	573	535:42:21	100.00%
I-75 ARTERIAL	ADMS-W80ST-NB	Hialeah Gardens BLVD NB before I-75	68	121	23:44:01	100.00%
	ADMS-NW138ST-EB	NW 138th ST EB before I-75	66	121	23:24:06	100.00%
I-75 ARTERIAL SUBTOTAL			134	242	47:08:07	100.00%
US-1 IN MIAMI- DADE COUNTY	23	US-1 NB beyond SW 17 Ave	261	573	1257:01:16	99.81%
	45	US-1 SB before SW 80 St	37	67	103:36:02	99.37%
	47	US-1 SB at Florida's Turnpike	28	53	88:17:10	99.51%
	46	US-1 NB before Killian Dr	59	134	125:21:13	99.85%
	48	US-1 NB at Florida's Turnpike	32	60	91:19:30	93.02%
US-1 IN MIAMI-DADE COUNTY SUBTOTAL			417	887	1665:35:11	98.31%
US-1 SOUTH OF FLORIDA CITY	62‡	US-1 NB at Mile Marker 126	1	1	1:59:14	10.43%‡
	64‡	US-1 NB at Mile Marker 106	19	54	46:25:49	56.88%‡
	66‡	US-1 NB at Mile Marker 91.5	40	124	126:07:26	99.90%‡
	68‡	US-1 NB at Mile Marker 39.5	44	138	153:53:48	99.91%‡
	71‡	US-1 NB at Mile Marker 7.5	46	203	824:09:49	99.90%‡
	61‡	US-1 SB at Mile Marker 126	45	140	582:01:57	71.47%‡
	63‡	US-1 SB at Mile Marker 113	21	81	62:43:55	59.91%‡
	65‡	US-1 SB at Mile Marker 106	36	93	112:29:29	100.00%‡
	67‡	US-1 SB at Mile Marker 91.5	26	46	79:36:08	58.41%‡
	69‡	US-1 SB at Mile Marker 39.5	24	48	76:46:54	83.98%‡
70‡	US-1 SB at Mile Marker 7.5	21	43	75:10:25	99.91%‡	
US-1 SOUTH OF FLORIDA CITY SUBTOTAL			323	971	2141:24:54	74.43%
ARTERIALS SUBTOTAL			6,555	14,079	13703:56:38	95.03%
LIMITED ACCESS FACILITIES SUBTOTAL			5,297	10,859	13514:37:29	99.63%
GRAND TOTAL			11,852	24,938	27218:34:07	96.81%

*DMS undergoing testing for Capital Improvement and were used periodically. Messages posted on these DMS are not computed and system availability is not measured for these devices.

**DMS under the I-395/SR 836/I-95 Design Build Contractor. System availability is measured for these devices.

† DMS under the Golden Glades Multimodal Transportation Facility Design Build Contractor. System availability is measured for these devices.

‡ DMS under ITS Replacement Project E6L90. System availability is measured for these devices.