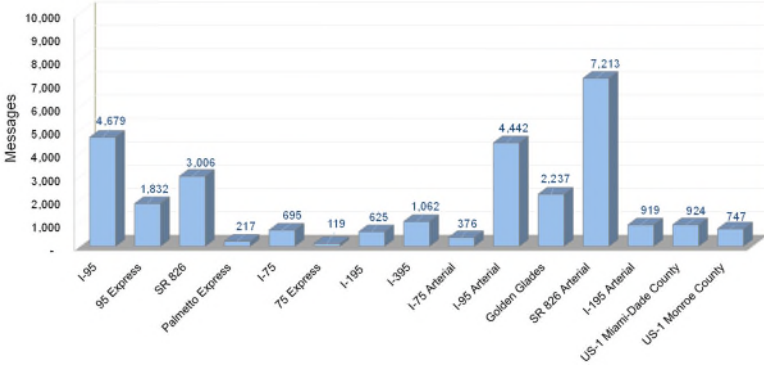


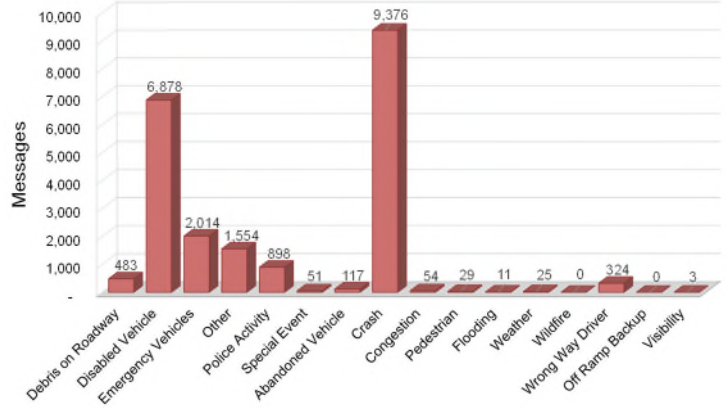
Monthly DMS Usage Report – April 2021

DMS Usage on District Six Roadways

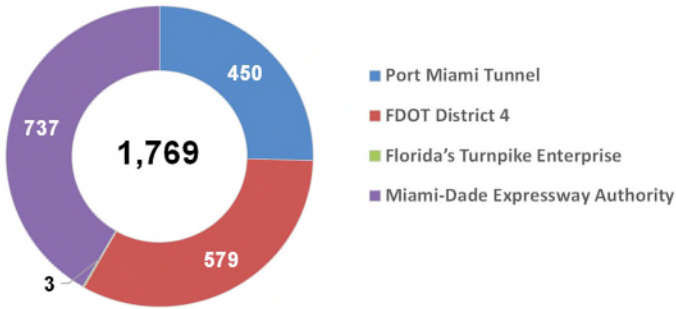
Total Messages Posted= 29,093



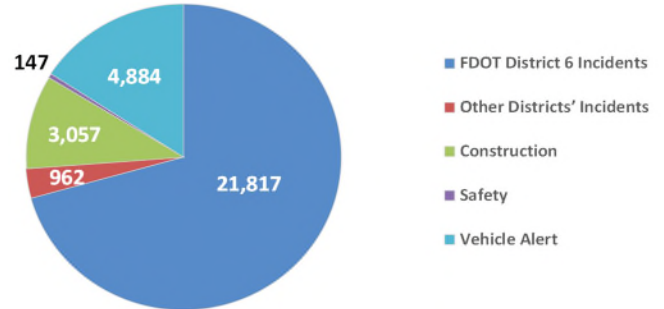
District Six DMS Usage by Event Type



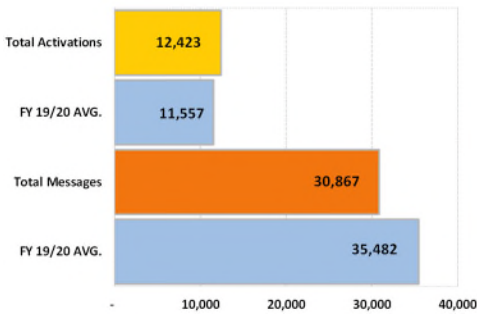
DMS Usage to Support Other Agencies



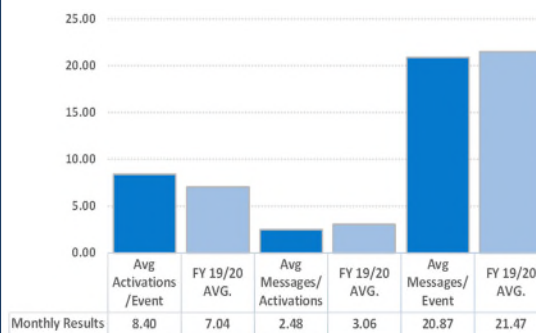
DMS Usage by Event



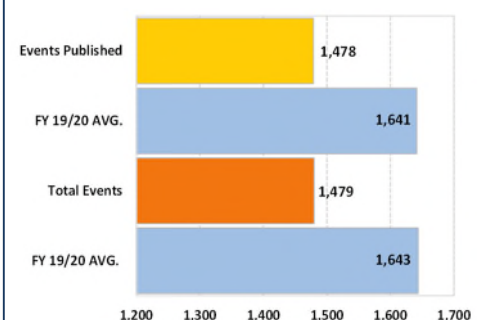
DMS Messages and Activations



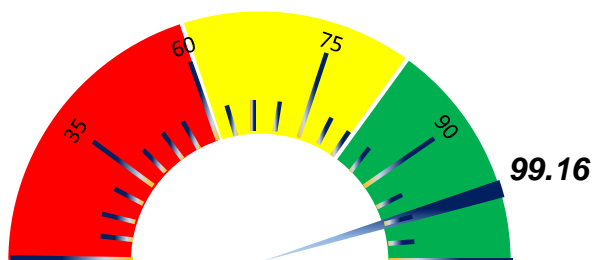
DMS Average Performance



DMS Efficiency = 100.00 %



Average DMS Monthly Availability (%)



PSA Campaign(s) of the Month

"2021 Drive Safe – Don't Drink & Drive, Prevent a Tragedy Campaign"

Total Publications: 9,464

**DON'T TEXT & DRIVE
ARRIVE ALIVE**

Total Publications: 2,455

**LOOK TWICE FOR
MOTORCYCLES
RIDE RESPONSIBLY**

DMS Usage by Roadway (Limited Access Facilities)

Roadway	ID	Location	# of Activations	# of Messages	Duration (Hr:Min:Ss)	Availability
I-95 MAINLINE	1	I-95 NB beyond NW 103 St	162	411	932:58:04	100.00%
	22	I-95 NB south of NW 62 St	120	275	178:12:34	100.00%
	75**	I-95 NB before SR 112	256	585	295:30:04	N/A**
	77	I-95 NB beyond SW 8 St	345	766	1373:30:20	100.00%
	2	I-95 SB north of Ives Dairy Rd	181	448	270:25:56	100.00%
	3	I-95 SB north of Miami Gardens Dr	231	632	294:22:58	100.00%
	095NB013.5LL	I-95 NB north of NW 173 St	76	168	151:42:08	86.07%
	20	I-95 SB south of NW 119 St	218	597	1134:21:02	100.00%
	21	I-95 SB south of NW 62 St	256	686	1257:37:45	100.00%
	74**	I-95 SB beyond of SR 112	184	425	563:45:16	N/A**
	76	I-95 SB before Rickenbacker Cswy	47	120	151:35:27	100.00%
I-95 MAINLINE SUBTOTAL			2076	5113	6604:01:34	98.73%
95 EXPRESS	95X40	95X NB at NW 62nd St	151	274	190:17:14	100.00%
	95X45	95X NB at NW 125th St	151	331	193:59:22	97.99%
	95XSB45	95X SB at NW 62nd St	195	461	633:56:55	100.00%
	95XSB50	95X SB at NW 125th St	134	288	477:42:35	97.82%
	095SB014.6-EL	95X SB at Miami Gardens Dr	223	551	287:32:31	100.00%
	095NB014.8-EL	95X SB north of Miami Gardens Dr	62	148	150:17:32	100.00%
95 EXPRESS SUBTOTAL			916	2053	1933:46:09	99.30%
SR 826 & PALMETTO EXPRESS	4	SR 826 EB east of NW 67 Ave	75	192	158:56:25	100.00%
	5	SR 826 EB east of NW 37 Ave	269	655	342:56:20	100.00%
	826NB014.38	SR 826 NB beyond NW 122 St	76	244	152:54:50	100.00%
	15	SR 826 WB beyond NW 17 Ave	63	172	138:40:01	100.00%
	17	SR 826 WB beyond NW 47 Ave	91	185	64:13:59	100.00%
	19	SR 826 WB beyond NW 67 Ave	128	275	168:45:31	100.00%
	826NB010.36	SR 826 NB before NW 58 St	112	269	170:15:29	100.00%
	826SB013.74	SR 826 SB before NW 103 St	83	172	134:42:00	99.27%
	826SB10.99	SR 826 SB before NW 58 St	78	161	144:59:19	99.26%
	826NB008.48	SR 826 AT NW 25 ST	107	249	155:52:33	100.00%
	826ELSB010.84	SR 826 AT NW 66 ST	60	140	135:15:29	100.00%
	826ELNB013.55	SR 826 AT NW 108 ST	29	78	121:02:19	100.00%
	826NB1.3-LL	SR 826 NB before SW 72 St	59	147	142:00:03	99.20%
826NB4.8-LL	SR 826 NB at SW 24 St	138	301	223:53:12	98.53%	
826SB8.8-LL	SR 826 SB at NW 36 St	119	267	220:27:30	99.58%	
SR 826 SUBTOTAL			1487	3507	2474:55:00	99.72%
I-75 & 75 EXPRESS	075NB002.68	I-75 NB before Miami Gardens Dr	31	127	849:08:26	100.00%
	075SB002.70	I-75 SB before Miami Gardens Dr	95	234	151:54:00	100.00%
	075NB001.32	I-75 AT NW 89 AVE	32	95	127:29:01	100.00%
	075SB001.29	I-75 SB ramp from NW 138 St	105	283	164:30:45	100.00%
	75SB000.4-LL	I-75 SB before HEFT	47	122	127:03:08	99.54%
	75SB004.1-LL	I-75 SB South of Miami Gardens Dr	82	220	146:16:41	99.95%
I-75 SUBTOTAL			392	1081	1566:22:01	99.92%
I-195 MAINLINE	57	I-195 EB before North Miami Ave	51	164	169:44:23	100.00%
	105	I-195 WB before Alton Rd	205	503	491:46:27	100.00%
I-195 MAINLINE SUBTOTAL			256	667	661:30:50	100.00%

I-395	886WB	Port Blvd WB before US-1	207	495	908:59:42	100.00%
	104	I-395 WB at Watson Island	295	641	922:52:47	100.00%
I-395 SUBTOTAL			502	1136	1831:52:29	100.00%
LIMITED ACCESS FACILITIES SUBTOTAL			5629	13557	15072:28:03	99.46%

DMS USAGE BY ROADWAY (ARTERIALS)

Roadway	ID	Location	# of Activations	# of Messages	Duration (Hr:min:ss)	Availability
I-95 ARTERIAL	109	Ives Dairy EB Rd before I-95	156	425	202:01:44	97.86%
	113	Ives Dairy Rd WB before I-95	155	420	193:00:07	98.80%
	110	Miami Gardens Dr EB before I-95	185	522	217:40:34	98.19%
	111	Miami Gardens Dr WB before I-95	193	531	212:34:15	97.78%
	112	NW 103 St EB before I-95	266	721	941:59:36	100.00%
	106	NW 79 St EB before I-95	298	775	1180:57:38	99.96%
	107	NW 54 St EB before I-95	330	800	1207:07:31	100.00%
	108	SW 8 St EB before I-95	223	549	1302:20:15	100.00%
I-95 ARTERIAL SUBTOTAL			1806	4743	5457:41:40	99.07%
GOLDEN GLADES INTERCHANGE	6	SR 826 WB west of NE 2nd Ave	271	708	334:03:49	99.86%
	7	Turnpike SB to Golden Glades	229	625	199:32:01	99.94%
	9†	US-441 NB at TRI-Rail	98	254	161:49:28	N/A†
	10†	SR 9 NB before Park & Ride	68	186	114:46:20	N/A†
	8	US-441 SB at NW 179 St	207	585	271:31:45	99.94%
GOLDEN GLADES INTERCHANGE SUBTOTAL			873	2358	1081:43:23	93.50%
SR 826 ARTERIAL	SW24EB	SW 24 St EB before SR 826	118	269	173:25:37	99.76%
	SW24WB	SW 24 St WB before SR 826	111	252	160:06:36	98.67%
	SW40EB	SW 40 St EB before SR 826	81	217	154:54:27	99.46%
	SW40WB	SW 40 St WB before SR 826	78	218	144:30:19	98.70%
	SW56EB	SW 56 St EB before SR 826	70	182	147:34:08	99.47%
	SW56WB	SW 56 St WB before SR 826	65	172	138:10:35	98.37%
	SW72EB	SW 72 St EB before SR 826	66	169	149:07:29	99.72%
	SW72WB	SW 72 St WB before SR 826	61	158	136:37:01	98.64%
	WFLAGLEREB	W Flagler ST EB before SR 826	98	216	147:20:30	98.46%
	WFLAGLERWB	W Flagler ST WB before SR 826	98	216	147:19:33	98.51%
	NW25EB	NW 25 ST EB before SR 826	129	303	164:25:32	100.00%
	NW25WB	NW 25 ST WB before SR 826	127	299	161:38:22	99.50%
	NW36EB	NW 36 ST EB before SR 826	132	289	162:28:00	100.00%
	NW36WB	NW 36 ST WB before SR 826	126	280	151:54:38	99.51%
	SW8EB	SW 8 ST EB before SR 826	123	268	173:55:59	99.28%
	SW8WB	SW 8 ST WB before SR 826	115	245	157:19:55	98.06%
	SW88EB	Kendall DR EB before SR 826	59	148	130:44:41	97.58%
	SW88WB	Kendall DR WB before SR 826	60	153	133:10:24	97.15%
	ADMS-103ST-EB	NW 103 ST EB before SR-826	104	268	139:18:53	89.16%
	ADMS-103ST-WB	NW 103 ST WB before SR-826	113	271	156:23:22	100.00%
ADMS-122ST-EB	NW 122 ST EB before SR-826	118	310	165:17:12	100.00%	
ADMS-122ST-WB	NW 122 ST WB before SR-826	107	262	158:04:18	100.00%	
ADMS-154ST-EB	NW 154 ST EB before SR-826	104	279	155:02:21	99.63%	
ADMS-154ST-WB	NW 154 ST WB before SR-826	96	225	153:01:48	100.00%	

	ADMS-58ST-WB	NW 58 ST WB before SR-826	149	342	174:57:08	100.00%
	ADMS-74ST-EB	NW 74 ST EB before SR-826	144	325	169:17:07	100.00%
	ADMS-74ST-WB	NW 74 ST WB before SR-826	142	310	164:50:40	100.00%
	ADMS-US27-EB	US 27 EB before SR-826	121	279	157:35:23	99.65%
	ADMS-US27-WB	US 27 WB before SR-826	98	216	46:55:28	99.96%
SR 826 ARTERIAL SUBTOTAL			3013	7141	4375:27:26	98.94%
I-195 ARTERIAL	38	Alton Rd SB before I-195	110	307	382:19:41	100.00%
	39	Arthur Godfrey WB before I-195	109	305	382:12:21	99.78%
	40	Alton Rd NB before I-195	109	307	382:12:31	100.00%
I-195 ARTERIAL SUBTOTAL			328	919	1146:44:33	99.93%
I-75 ARTERIAL	ADMS-W80ST-NB	Hialeah Gardens BLVD NB before I-75	78	204	54:30:03	100.00%
	ADMS-NW138ST-EB	NW 138th ST EB before I-75	78	205	54:31:27	100.00%
I-75 ARTERIAL SUBTOTAL			156	409	109:01:30	100.00%
US-1 IN MIAMI-DADE COUNTY	23	US-1 NB beyond SW 17 Ave	282	625	1313:00:21	100.00%
	45	US-1 SB before SW 80 St	35	87	108:59:15	93.43%
	47	US-1 SB at Florida's Turnpike	26	60	110:03:11	97.13%
	46	US-1 NB before Killian Dr	49	148	153:58:13	98.30%
	48	US-1 NB at Florida's Turnpike	26	73	122:41:45	98.64%
US-1 IN MIAMI-DADE COUNTY SUBTOTAL			418	993	1808:42:45	97.50%
US-1 SOUTH OF FLORIDA CITY	62‡	US-1 NB at Mile Marker 126	0	0	0:00:00	N/A‡
	64‡	US-1 NB at Mile Marker 106	3	13	7:02:07	N/A‡
	66‡	US-1 NB at Mile Marker 91.5	0	0	0:00:00	N/A‡
	68‡	US-1 NB at Mile Marker 39.5	24	101	67:08:19	N/A‡
	71‡	US-1 NB at Mile Marker 7.5	26	101	429:35:02	N/A‡
	61‡	US-1 SB at Mile Marker 126	62	248	1037:31:03	N/A‡
	63‡	US-1 SB at Mile Marker 113	54	190	282:39:44	N/A‡
	65‡	US-1 SB at Mile Marker 106	13	39	38:28:18	N/A‡
	67‡	US-1 SB at Mile Marker 91.5	11	32	30:57:56	N/A‡
	69‡	US-1 SB at Mile Marker 39.5	6	16	12:10:32	N/A‡
	70‡	US-1 SB at Mile Marker 7.5	1	7	4:53:35	N/A‡
US-1 SOUTH OF FLORIDA CITY SUBTOTAL			200	747	1910:26:36	N/A‡
ARTERIALS SUBTOTAL			6,794	17,310	15889:47:53	99.98%
LIMITED ACCESS FACILITIES SUBTOTAL			5,629	13,557	15072:28:03	99.43%
GRAND TOTAL			12,423	30,867	30962:15:56	99.16%

*DMS undergoing testing for Capital Improvement and were used periodically. Messages posted on these DMS are not computed and system availability is not measured for these devices.

**DMS under the I-395/SR 836/I-95 Design Build Contractor. System availability is not measured for these devices.

† DMS under the Golden Glades Multimodal Transportation Facility Design Build Contractor. System availability is not measured for these devices.

‡ DMS under ITS Replacement Project E6L90. System availability is not measured for these devices.