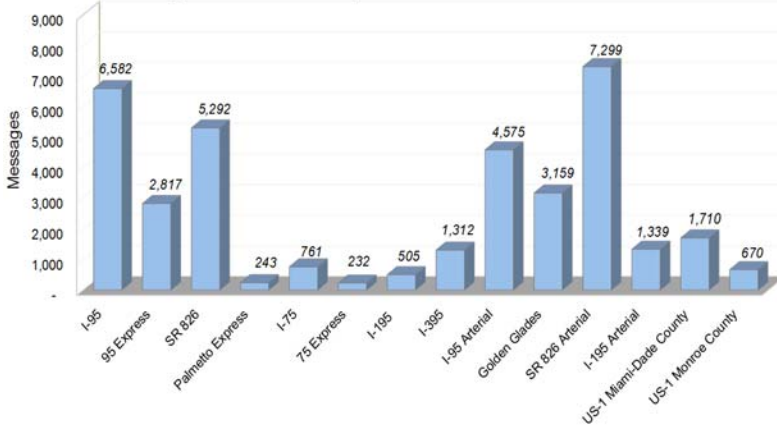


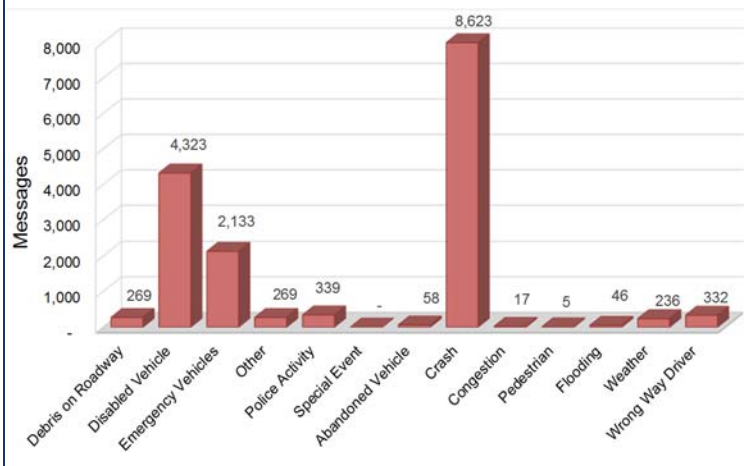
Monthly DMS Usage Report – August 2019

DMS Usage on District Six Roadways

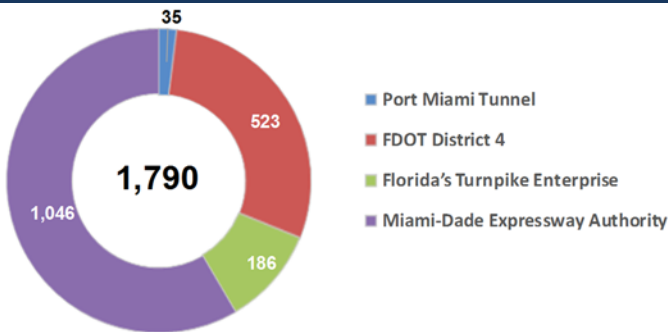
Total Messages Posted= 36,496



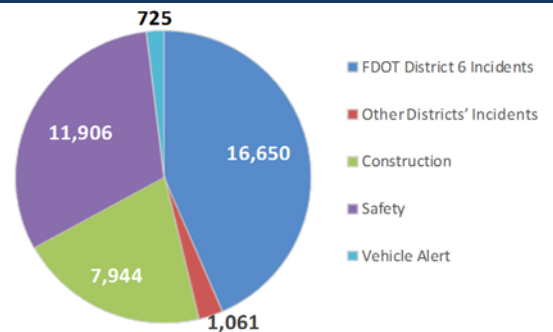
District Six DMS Usage by Event Type



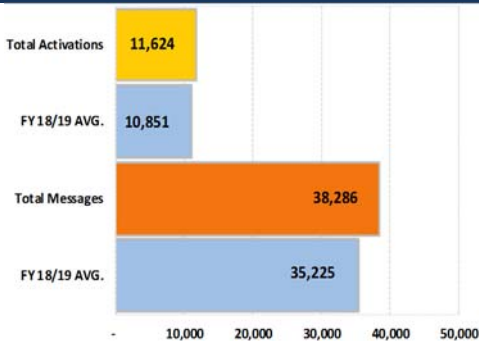
DMS Usage to Support Other Agencies



DMS Usage by Event



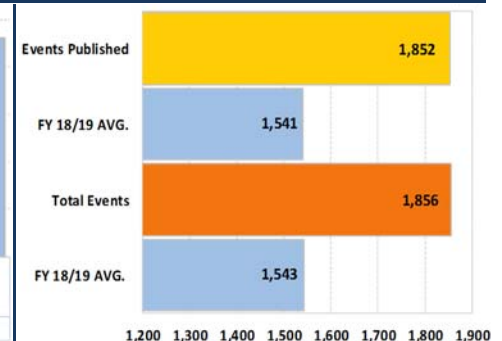
DMS Messages and Activations



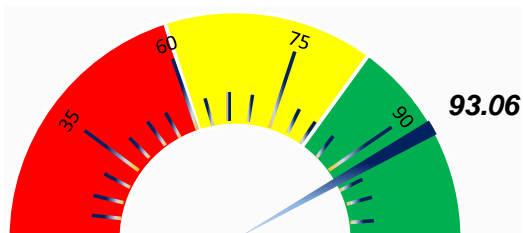
DMS Average Performance



DMS Efficiency = 99.78 %



Average DMS Monthly Availability (%)

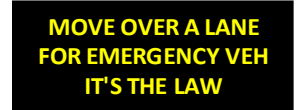


PSA Campaign(s) of the Month

"2019 Drive Safe – Aggressive Driving Awareness Campaign"

-Total Publications: 8,252

-Total Publications: 2,360



DMS Usage by Roadway (Limited Access Facilities)

Roadway	ID	Location	# of Activations	# of Messages	Duration (Hr:Min:Ss)	Availability
I-95 MAINLINE	1	I-95 NB beyond NW 103 St	194	571	1836:01:52	90.78%
	22	I-95 NB south of NW 62 St	139	447	1128:17:31	99.92%
	75	I-95 NB before SR 112	297	747	1875:10:54	99.86%
	77	I-95 NB beyond SW 8 St	395	1102	3108:33:37	99.92%
	2	I-95 SB north of Ives Dairy Rd	186	650	1382:20:47	98.80%
	3	I-95 SB north of Miami Gardens Dr	302	924	1594:07:47	99.24%
	095NB013.5LL	I-95 NB north of NW 173 St	91	337	1060:40:34	98.11%
	20	I-95 SB south of NW 119 St	187	702	1968:11:26	96.87%
	21	I-95 SB south of NW 62 St	182	631	1926:38:32	99.92%
	74	I-95 SB beyond of SR 112	184	688	2555:04:56	99.92%
76	I-95 SB before Rickenbacker Cswy	58	272	1092:58:06	99.94%	
I-95 MAINLINE SUBTOTAL			2215	7071	19528:06:02	98.48%
I-95 EXPRESS	95X40	95X NB at NW 62nd St	184	495	1313:39:18	97.34%
	95X45	95X NB at NW 125th St	202	555	1282:15:57	96.64%
	95XSB45	95X SB at NW 62nd St	139	430	1205:02:27	90.90%
	95XSB50	95X SB at NW 125th St	125	368	1155:55:17	97.34%
	095SB014.6-EL	95X SB at Miami Gardens Dr	294	849	1569:36:49	99.24%
	095NB014.8-EL	95X SB north of Miami Gardens Dr	76	290	1072:29:19	99.24%
95 EXPRESS SUBTOTAL			1020	2987	7598:59:07	96.78%
SR 826 & PALMETTO EXPRESS	4	SR 826 EB east of NW 67 Ave	71	284	1092:01:22	99.24%
	5	SR 826 EB east of NW 37 Ave	334	954	1739:50:44	98.90%
	826NB014.38**	SR 826 NB beyond NW 122 St	102	386	1560:57:23	N/A**
	15	SR 826 WB beyond NW 17 Ave	71	306	1256:41:51	99.25%
	17	SR 826 WB beyond NW 47 Ave	142	409	1358:25:05	99.25%
	19	SR 826 WB beyond NW 67 Ave	183	567	2180:17:35	99.24%
	826NB010.36**	SR 826 NB before NW 58 St	128	458	2083:14:35	N/A**
	826SB013.74**	SR 826 SB before NW 103 St	118	438	1916:18:25	N/A**
	826SB10.99**	SR 826 SB before NW 58 St	107	400	1871:20:39	N/A**
	826NB008.48**	SR 826 AT NW 25 ST	33	232	1510:25:12	N/A**
	826ELSB010.84**	SR 826 AT NW 66 ST	34	126	821:43:43	N/A**
	826ELNB013.55**	SR 826 AT NW 108 ST	14	132	904:39:18	N/A**
	826NB1.3-LL	SR 826 NB before SW 72 St	122	427	1540:03:38	99.92%
	826NB4.8-LL	SR 826 NB at SW 24 St	250	653	2150:39:34	89.08%
826SB8.8-LL**	SR 826 SB at NW 36 St	64	160	522:57:55	N/A**	
SR 826 SUBTOTAL			1773	5932	22509:36:59	97.84%
I-75 & 75 EXPRESS	075NB002.68**	I-75 NB before Miami Gardens Dr	8	133	1126:48:04	N/A**
	075SB002.70**	I-75 SB before Miami Gardens Dr	83	200	521:32:26	N/A**
	075NB001.32**	I-75 AT NW 89 AVE	12	114	715:26:04	N/A**
	075SB001.29**	I-75 SB ramp from NW 138 St	127	353	861:33:19	N/A**
	75SB000.4-LL	TBD	36	232	1422:15:17	99.92%
	75SB004.1-LL	I-75 SB South of Miami Gardens Dr	103	356	1529:44:44	99.40%
I-75 SUBTOTAL			369	1388	6177:19:54	99.66%
I-195 MAINLINE	57	I-195 EB before North Miami Ave	35	189	1061:39:20	97.62%
	105	I-195 WB before Alton Rd	91	327	808:25:48	48.48%

I-195 MAINLINE SUBTOTAL			126	516	1870:05:08	73.05%
I-395	886WB	Port Blvd WB before US-1	238	765	2751:54:12	99.92%
	104	I-395 WB at Watson Island	331	790	1723:20:14	98.71%
-395 SUBTOTAL			569	1555	4475:14:26	99.32%
LIMITED ACCESS FACILITIES SUBTOTAL			6072	19449	62159:21:36	96.20%

DMS USAGE BY ROADWAY (ARTERIALS)

Roadway	ID	Location	# of Activations	# of Messages	Duration (Hr:min:ss)	Availability
I-95 ARTERIAL	109	Ives Dairy EB Rd before I-95	154	571	1185:08:12	96.29%
	113	Ives Dairy Rd WB before I-95	137	515	1118:37:58	99.05%
	110	Miami Gardens Dr EB before I-95	205	685	1345:35:02	98.47%
	111	Miami Gardens Dr WB before I-95	230	765	1330:36:56	98.45%
	112	NW 103 St EB before I-95	225	636	1297:28:45	78.08%
	106	NW 79 St EB before I-95	266	837	1934:45:52	98.68%
	107	NW 54 St EB before I-95	243	694	1696:40:55	86.19%
	108	SW 8 St EB before I-95	0	0	0:00:00	N/A**
I-95 ARTERIAL SUBTOTAL			1460	4703	9908:53:40	93.60%
GOLDEN GLADES INTERCHANGE	6	SR 826 WB west of NE 2nd Ave	365	1047	1808:22:08	99.52%
	7	Turnpike SB to Golden Glades	296	905	1577:21:18	99.24%
	9	US-441 NB at TRI-Rail	108	412	1198:41:09	99.24%
	10	SR 9 NB before Park & Ride	45	157	399:54:10	40.93%
	8	US-441 SB at NW 179 St	254	805	1625:21:06	96.96%
GOLDEN GLADES INTERCHANGE SUBTOTAL			1068	3326	6609:39:51	87.18%
SR 826 ARTERIAL	SW24EB	SW 24 St EB before SR 826	174	545	1641:33:47	99.64%
	SW24WB	SW 24 St WB before SR 826	175	546	1642:46:22	99.92%
	SW40EB	SW 40 St EB before SR 826	152	497	1493:11:10	99.92%
	SW40WB	SW 40 St WB before SR 826	148	493	1491:41:28	99.92%
	SW56EB	SW 56 St EB before SR 826	126	463	1437:53:35	99.92%
	SW56WB	SW 56 St WB before SR 826	126	463	1437:53:36	99.92%
	SW72EB	SW 72 St EB before SR 826	114	421	1404:49:49	99.92%
	SW72WB	SW 72 St WB before SR 826	2	9	3:11:16	N/A*
	WFLAGLEREB	W Flagler ST EB before SR 826	131	392	1288:42:21	84.32%
	WFLAGLERWB	W Flagler ST WB before SR 826	130	391	1263:16:02	84.22%
	NW25EB	NW 25 ST EB before SR 826	192	585	1647:03:51	99.92%
	NW25WB	NW 25 ST WB before SR 826	193	586	1647:07:13	99.92%
	NW36EB	NW 36 ST EB before SR 826	0	0	0:00:00	N/A*
	NW36WB	NW 36 ST WB before SR 826	0	0	0:00:00	N/A*
	SW8EB	SW 8 ST EB before SR 826	171	541	1601:46:43	99.92%
	SW8WB	SW 8 ST WB before SR 826	169	524	1549:48:01	99.40%
	SW88EB	Kendall DR EB before SR 826	81	293	890:20:28	76.07%
SW88WB	Kendall DR WB before SR 826	81	290	988:41:39	78.60%	
SR 826 ARTERIAL SUBTOTAL			2165	7039	21429:47:21	94.77%
I-195 ARTERIAL	38	Alton Rd SB before I-195	95	504	2550:04:19	99.82%
	39	Arthur Godfrey WB before I-195	76	394	1870:31:00	86.79%
	40	Alton Rd NB before I-195	91	444	1762:32:53	99.41%
I-195 ARTERIAL SUBTOTAL			262	1342	6183:08:12	95.34%

CONTINUED DMS USAGE BY ROADWAY (ARTERIALS)

Roadway	ID	Location	# of Activations	# of Messages	Duration (Hr:min:ss)	Availability
US-1 IN MIAMI-DADE COUNTY	23	US-1 NB beyond SW 17 Ave	288	729	2060:42:59	99.92%
	45	US-1 SB before SW 80 St	51	238	1093:33:59	99.92%
	47	US-1 SB at Florida's Turnpike	32	211	1079:23:03	99.92%
	46	US-1 NB before Killian Dr	100	366	1326:01:33	99.92%
	48	US-1 NB at Florida's Turnpike	36	203	1088:35:28	99.92%
US-1 IN MIAMI-DADE COUNTY SUBTOTAL			507	1747	6648:17:02	99.92%
US-1 SOUTH OF FLORIDA CITY	62	US-1 NB at Mile Marker 126	36	212	1184:48:38	100.00%
	64*	US-1 NB at Mile Marker 106	0	0	0:00:00	N/A*
	66*	US-1 NB at Mile Marker 91.5	0	0	0:00:00	N/A*
	68*	US-1 NB at Mile Marker 39.5	0	0	0:00:00	N/A*
	71	US-1 NB at Mile Marker 7.5	25	247	1834:33:58	99.95%
	61	US-1 SB at Mile Marker 126	3	3	28:51:14	4.16%
	63	US-1 SB at Mile Marker 113	10	40	114:02:23	19.01%
	65*	US-1 SB at Mile Marker 106	0	0	0:00:00	N/A*
	67*	US-1 SB at Mile Marker 91.5	0	0	0:00:00	N/A*
	69*	US-1 SB at Mile Marker 39.5	0	0	0:00:00	N/A*
	70	US-1 SB at Mile Marker 7.5	16	178	1087:15:59	99.96%
US-1 SOUTH OF FLORIDA CITY SUBTOTAL			90	680	4249:32:12	64.62%
ARTERIALS SUBTOTAL			5552	18837	55029:18:18	90.59%
LIMITED ACCESS FACILITIES SUBTOTAL			6072	19449	62159:21:36	96.20%
GRAND TOTAL			11624	38286	117188:39:54	93.06%

*DMS undergoing testing for Capital Improvement and were used periodically. Messages posted on these DMS are not computed and system availability is not measured for these devices.

**DMS DMS-826NB014.38, DMS-826NB010.36, DMS-826SB013.74, DMS-826SB010.99, DMS-826ELSB010.84, FLD6DOT826SB008.8-LL, DMS-075NB001.32, DMS-075NB002.68, DMS-075SB002.70 and DMS-075SB001.29 are under the SR-826/I-75 Express Lanes Contractor; thus, system availability is not measured for these devices.