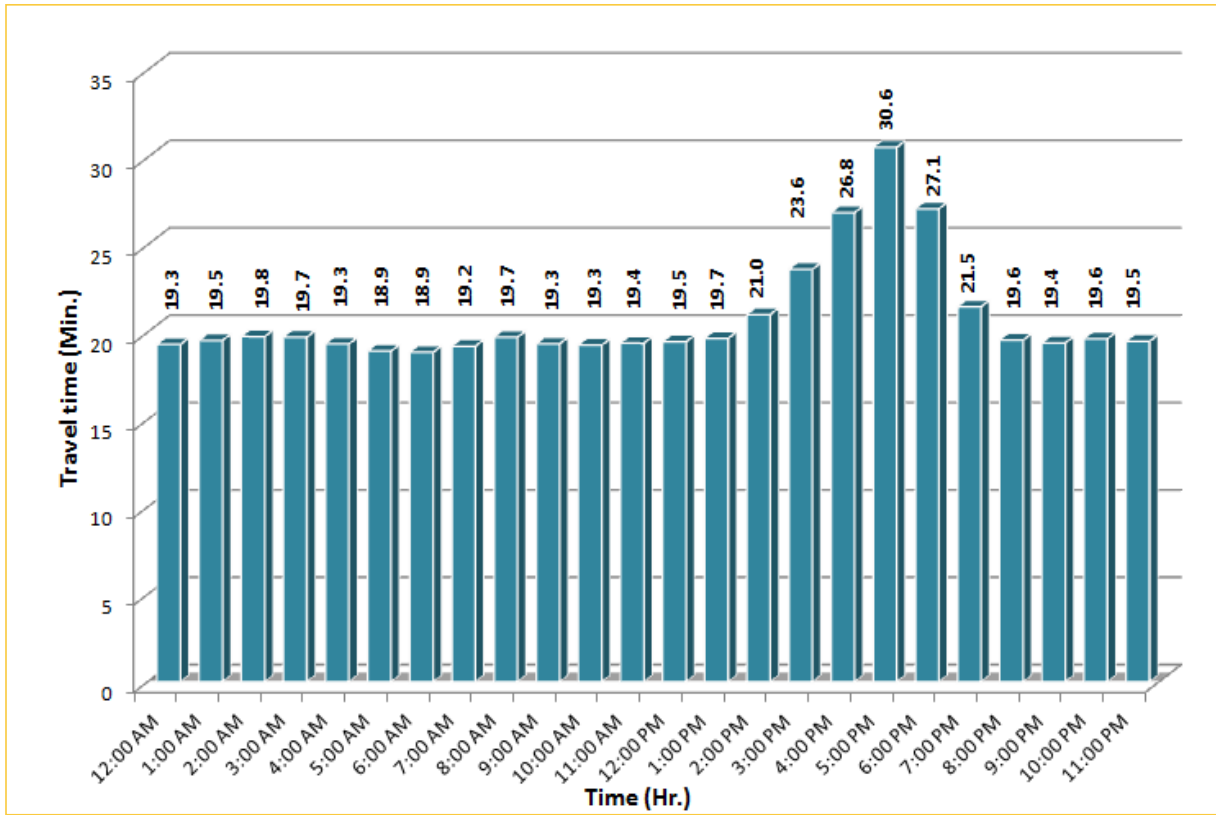


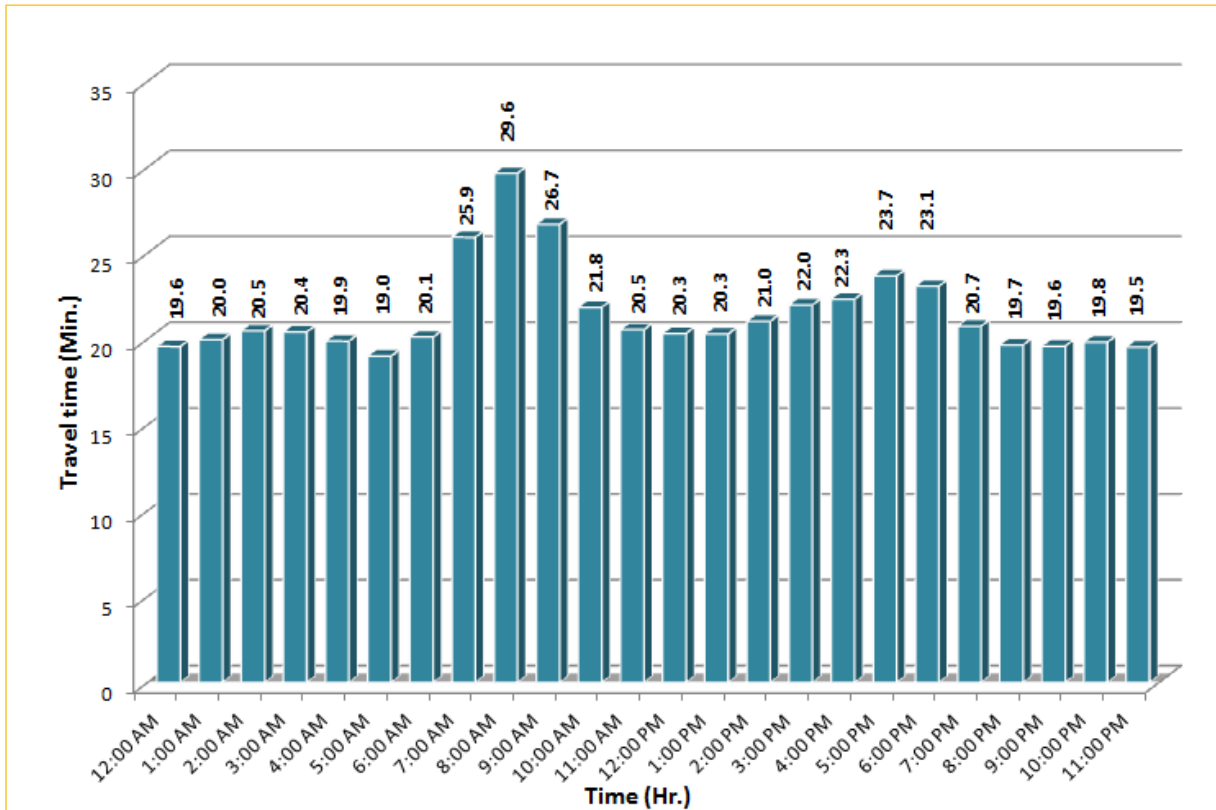
TRAVEL TIME RELIABILITY REPORT

Weekdays Travel Times by Time of Day*

I-95 Northbound: 17.3 Miles
From: US-1
To: Miami-Dade / Broward County Line



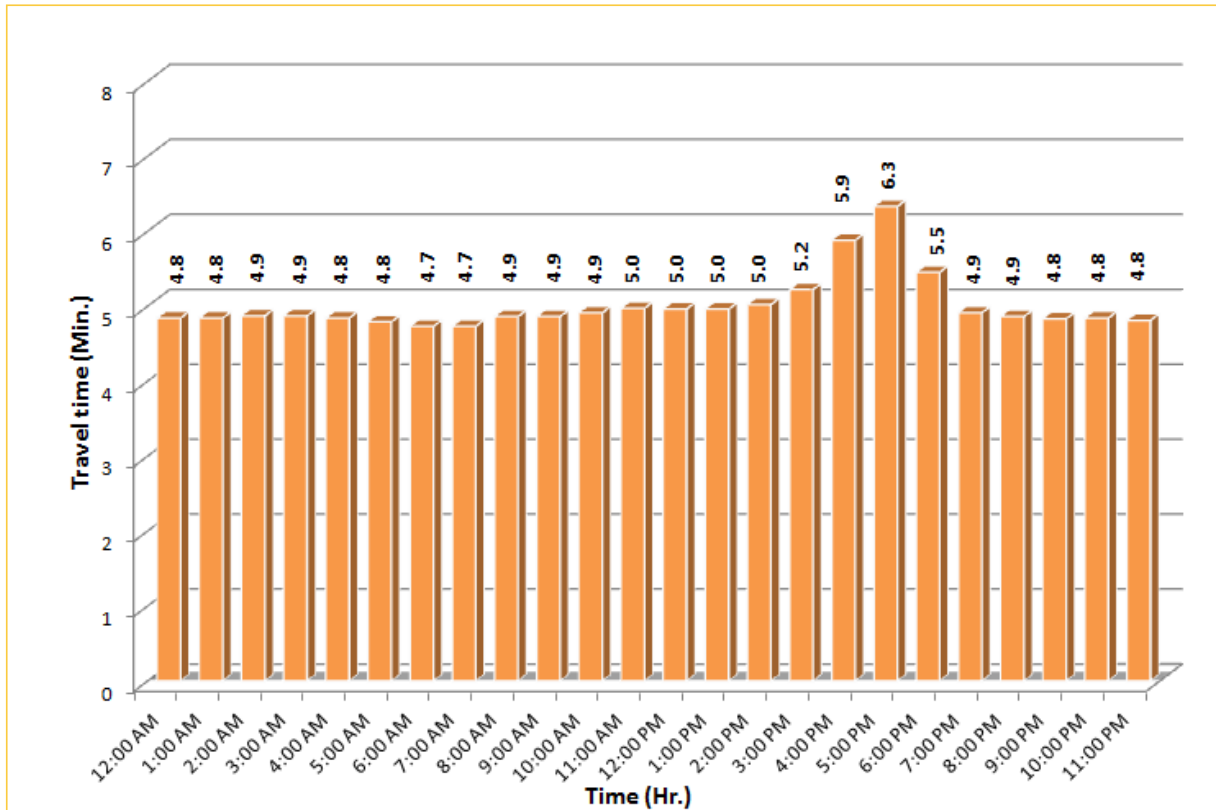
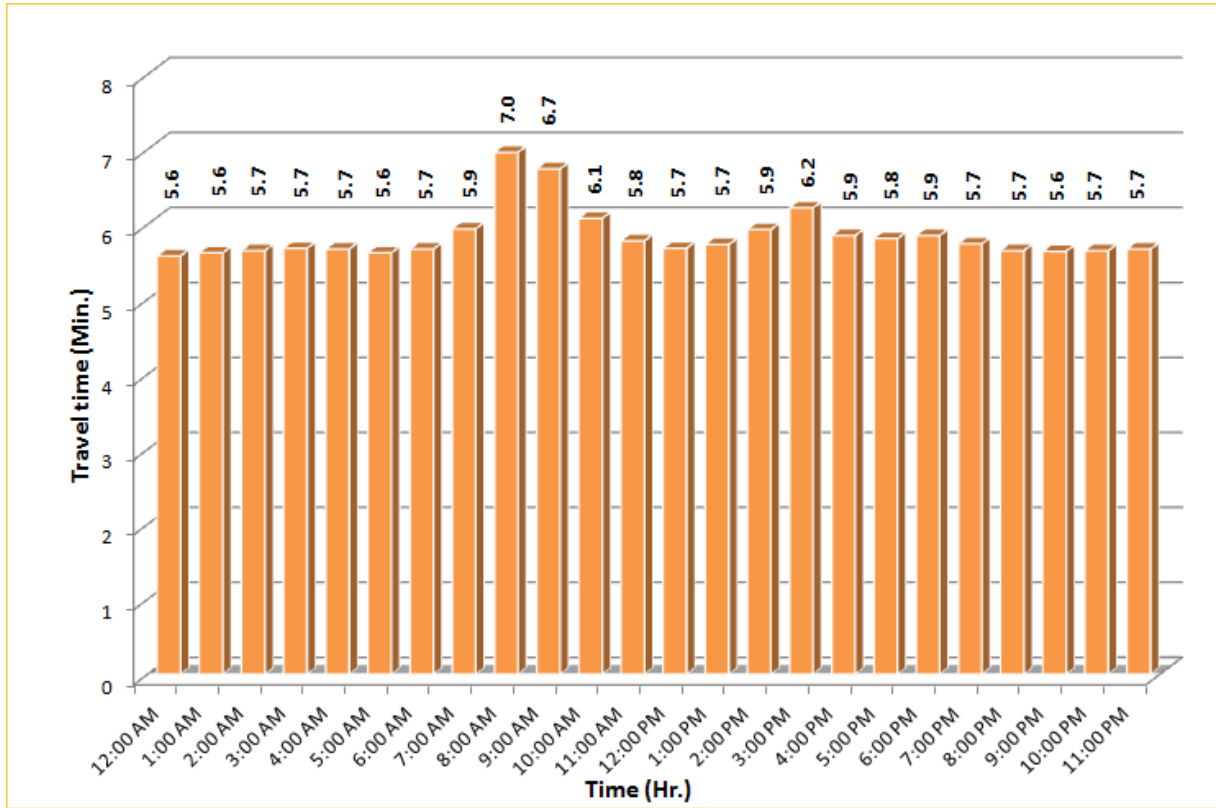
I-95 Southbound: 17.3 Miles
From: Miami-Dade / Broward County Line
To: US-1



* Twelve-month average from February 1st, 2013 - January 31st, 2014. Excludes express lanes.

TRAVEL TIME RELIABILITY REPORT

Weekdays Travel Times by Time

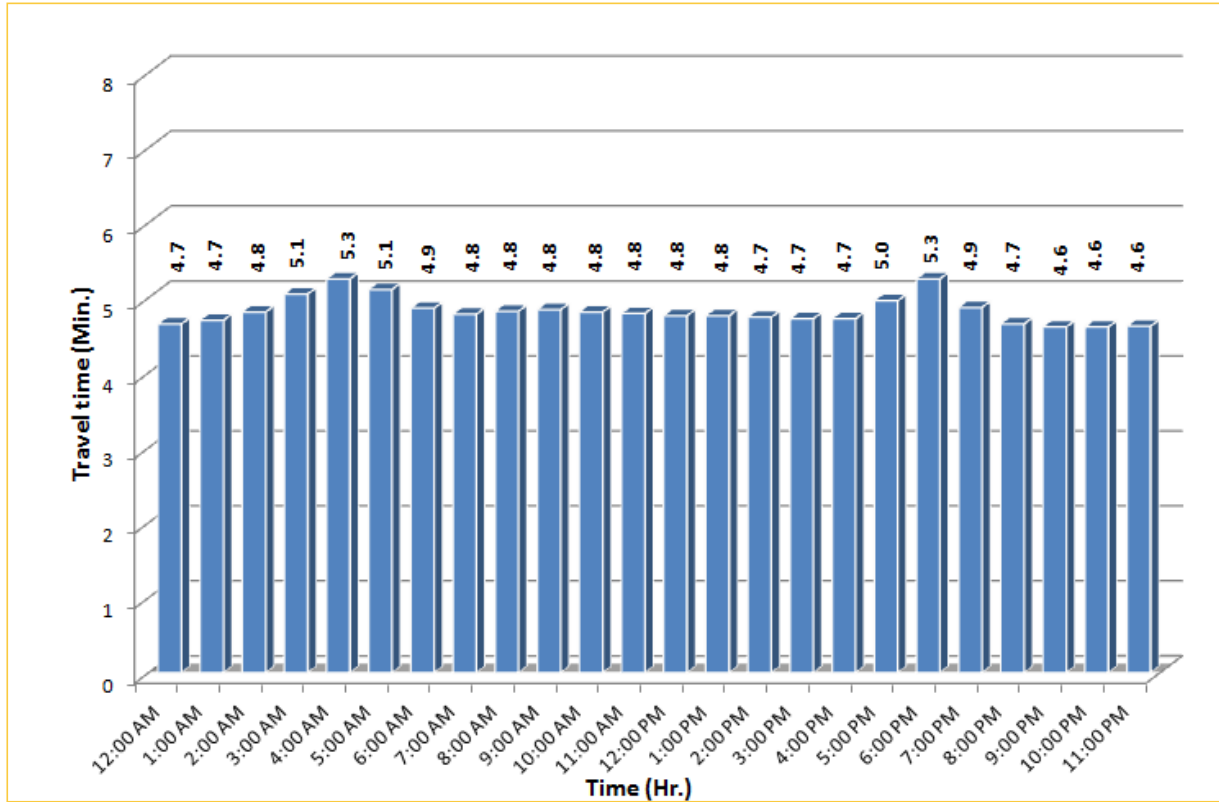


* Twelve-month average from February 1st, 2013 - January 31st, 2014.

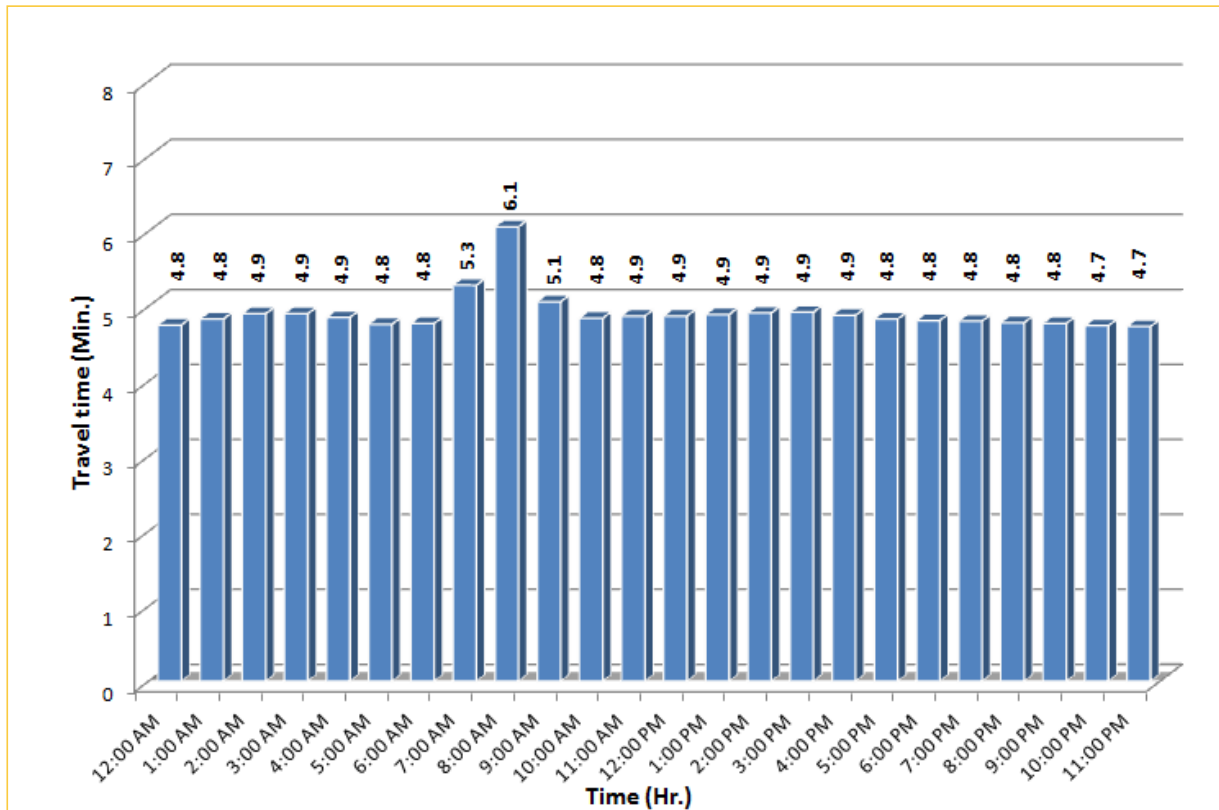
TRAVEL TIME RELIABILITY REPORT

Weekdays Travel Times by Time of Day*

I-75 Northbound: 5.4 Miles
 From: West of SR 826
 To: North of Florida's Turnpike



I-75 Southbound: 5.4 Miles
 From: North of Florida's Turnpike
 To: West of SR 826


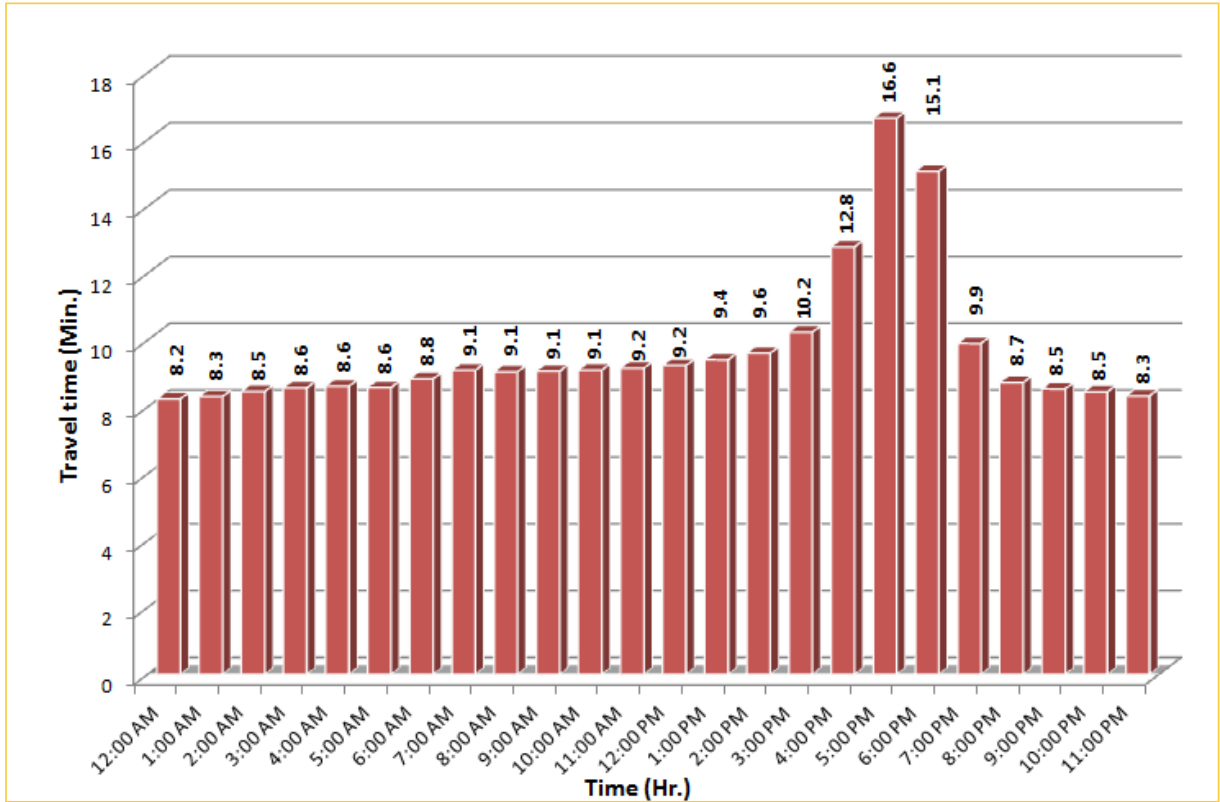


* Twelve-month average from February 1st, 2013 - January 31st, 2014.


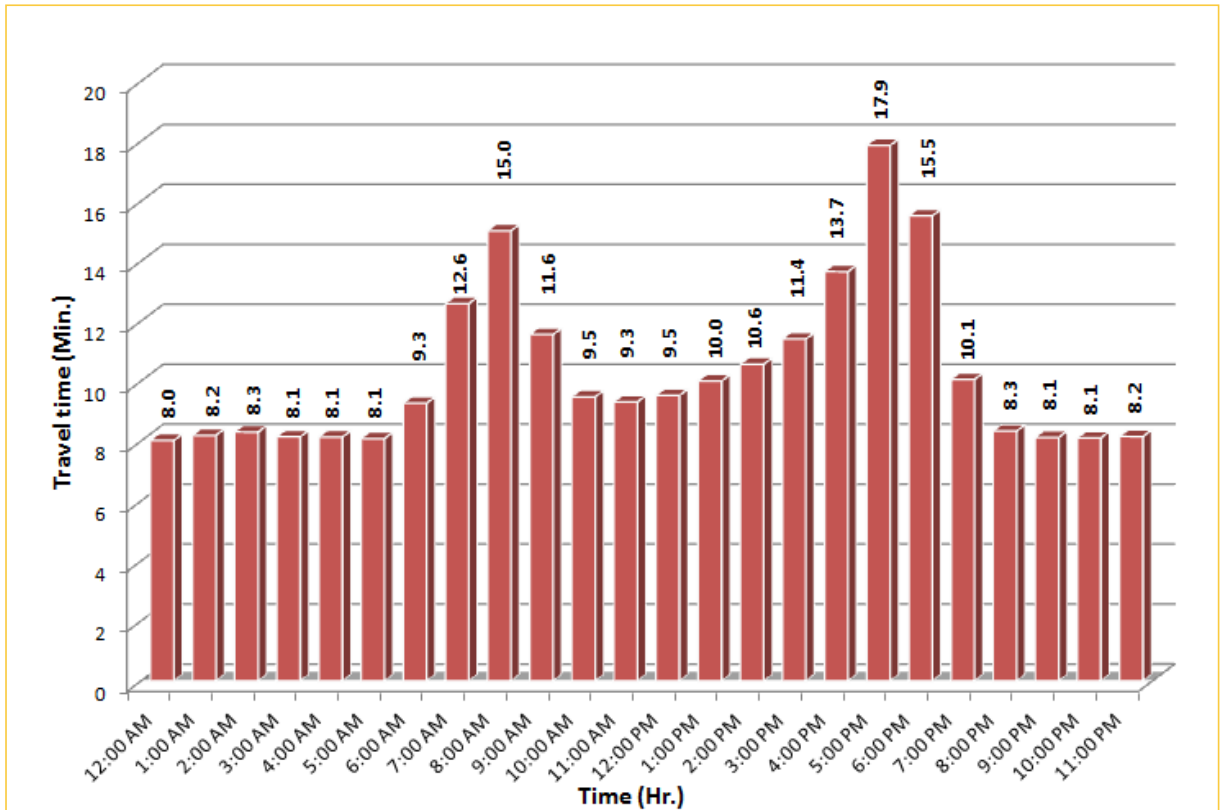
TRAVEL TIME RELIABILITY REPORT

Weekdays Travel Times by Time of Day*

SR 826 Northbound: 8.4 Miles
From: South of NW 25 Street
To: North of NW 154 Street

SR 826 Southbound: 8.4 Miles
From: North of NW 154 Street
To: South of NW 25 Street

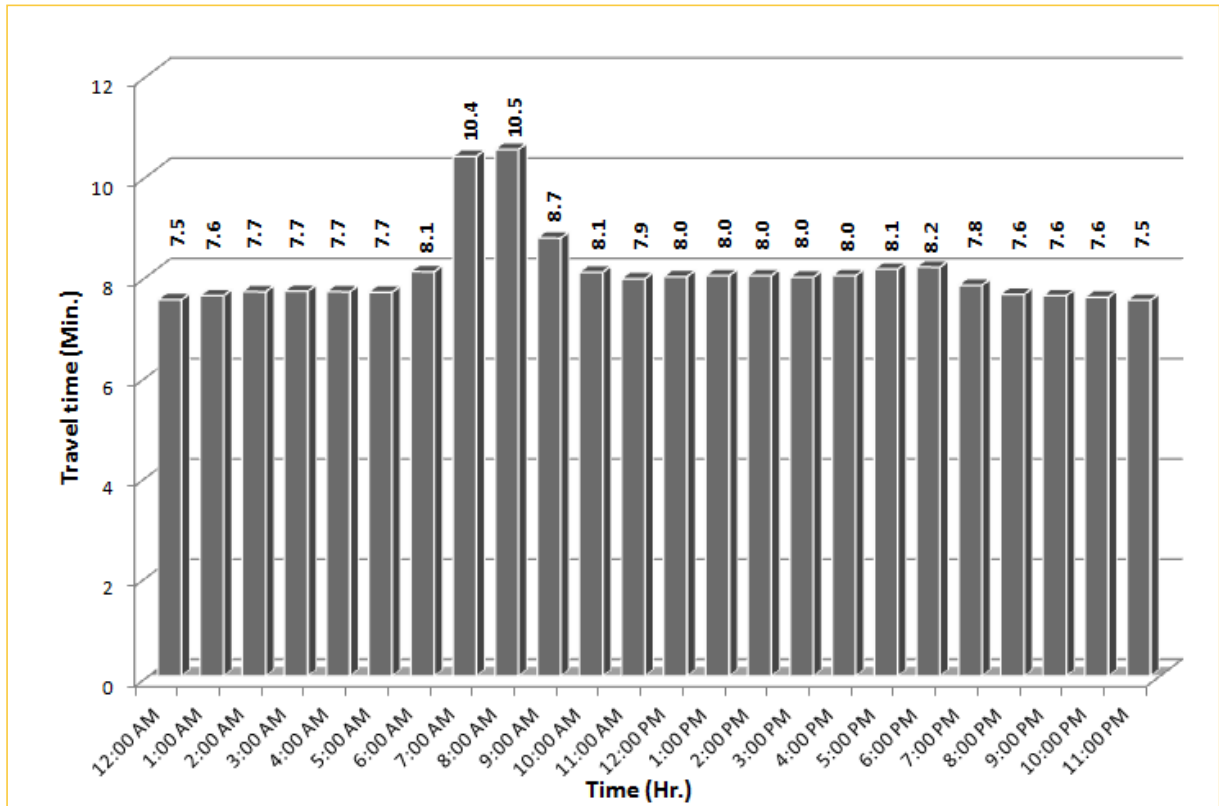



* Twelve-month average from February 1st, 2013 - January 31st, 2014.

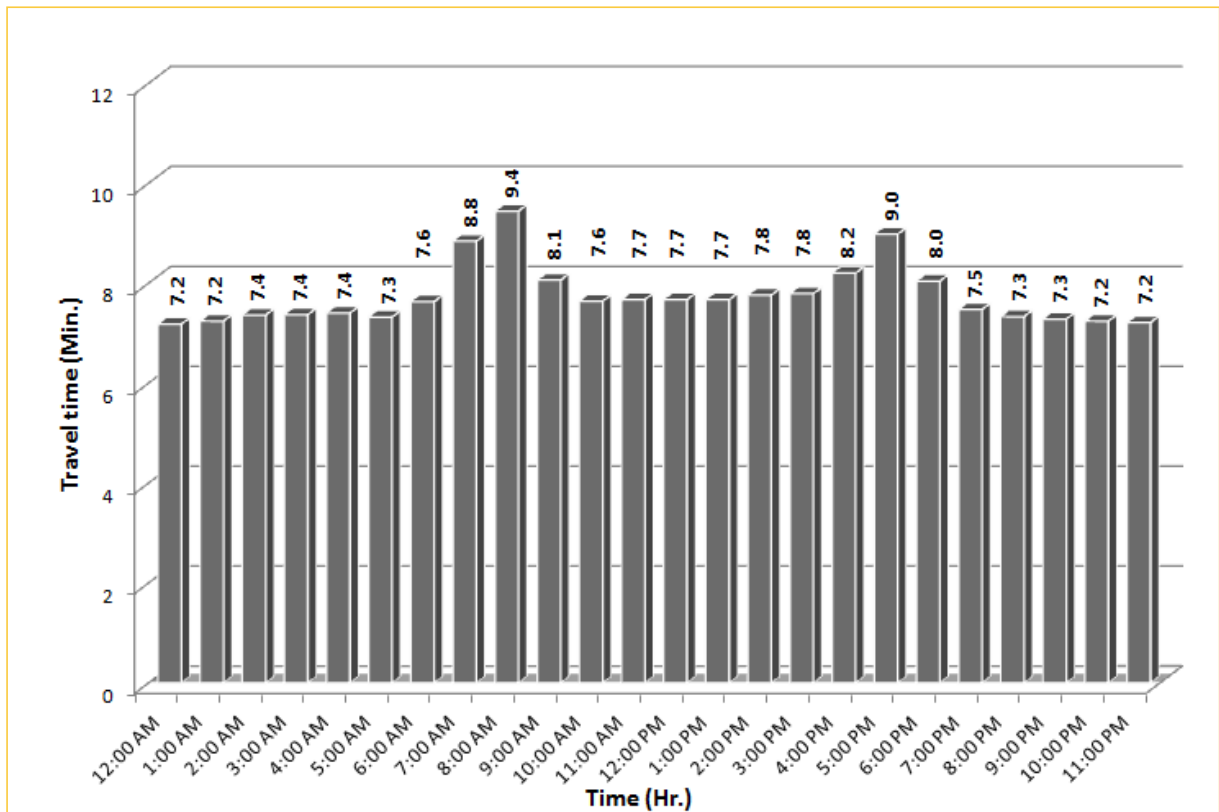
TRAVEL TIME RELIABILITY REPORT

Weekdays Travel Times by Time of Day*

SR 826 Eastbound: 7.1 Miles
From: West of NW 67 Avenue
To: East of NW 12 Avenue



SR 826 Westbound: 7.1 Miles
From: East of NW 12 Avenue
To: West of NW 67 Avenue

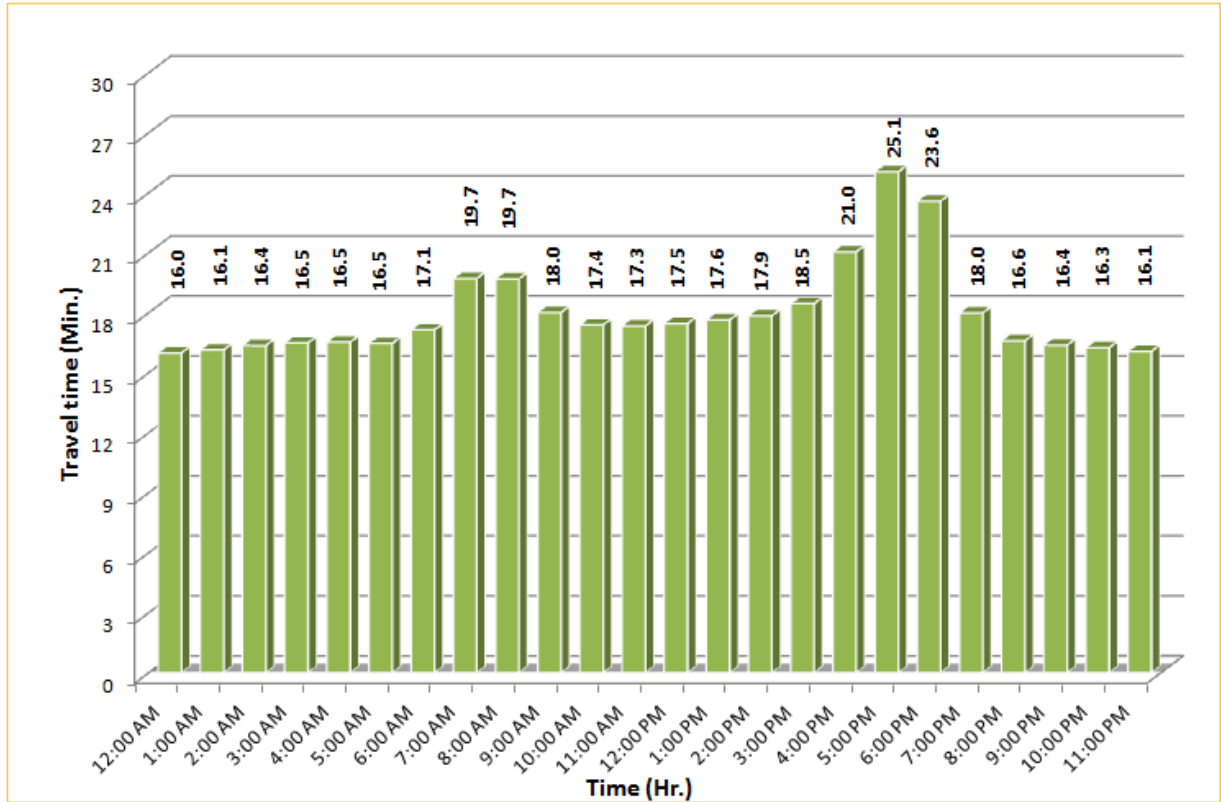


* Twelve-month average from February 1st, 2013 - January 31st, 2014.

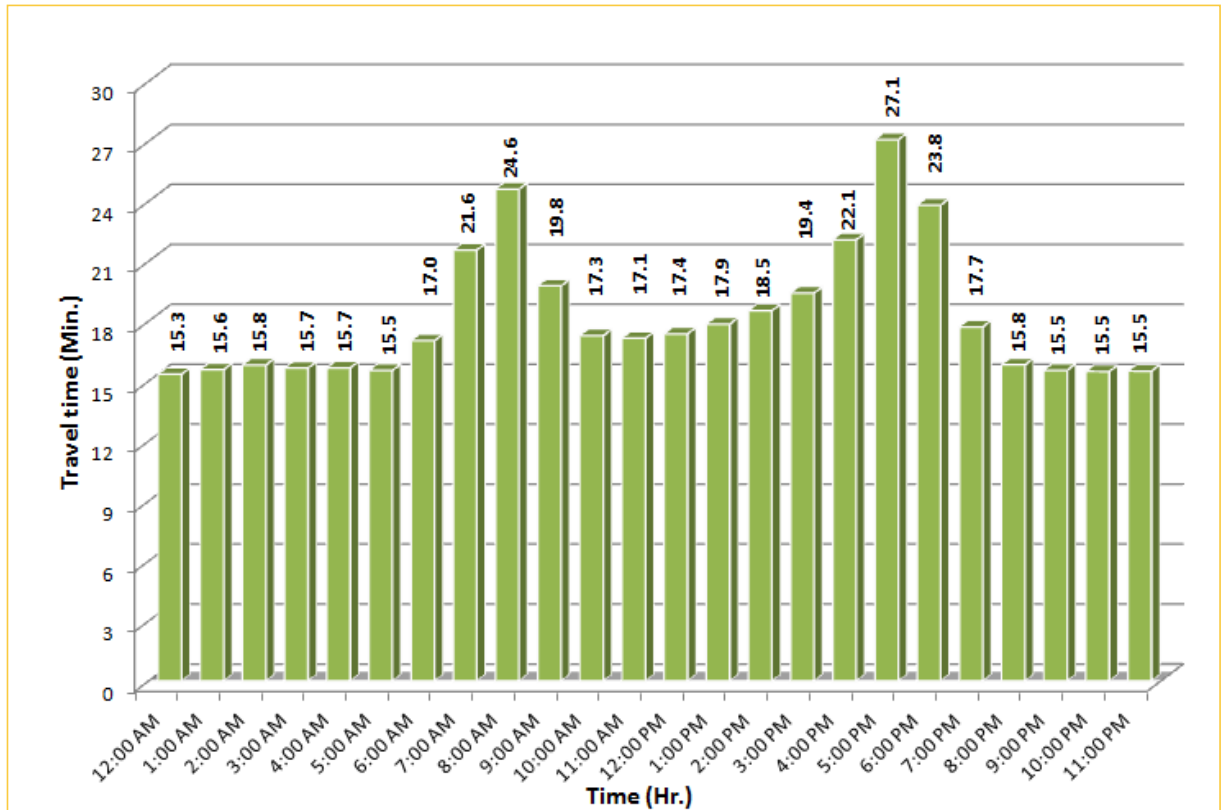
TRAVEL TIME RELIABILITY REPORT

Weekdays Travel Times by Time of Day*

SR 826 Northbound/Eastbound : 15.6 Miles
From: South of NW 25 Street
To: East of NW 12 Avenue

SR 826 Southbound/Westbound: 15.6 Miles
From: East of NW 12 Avenue
To: South of NW 25 Street

* Twelve-month average from February 1st, 2013 - January 31st, 2014.