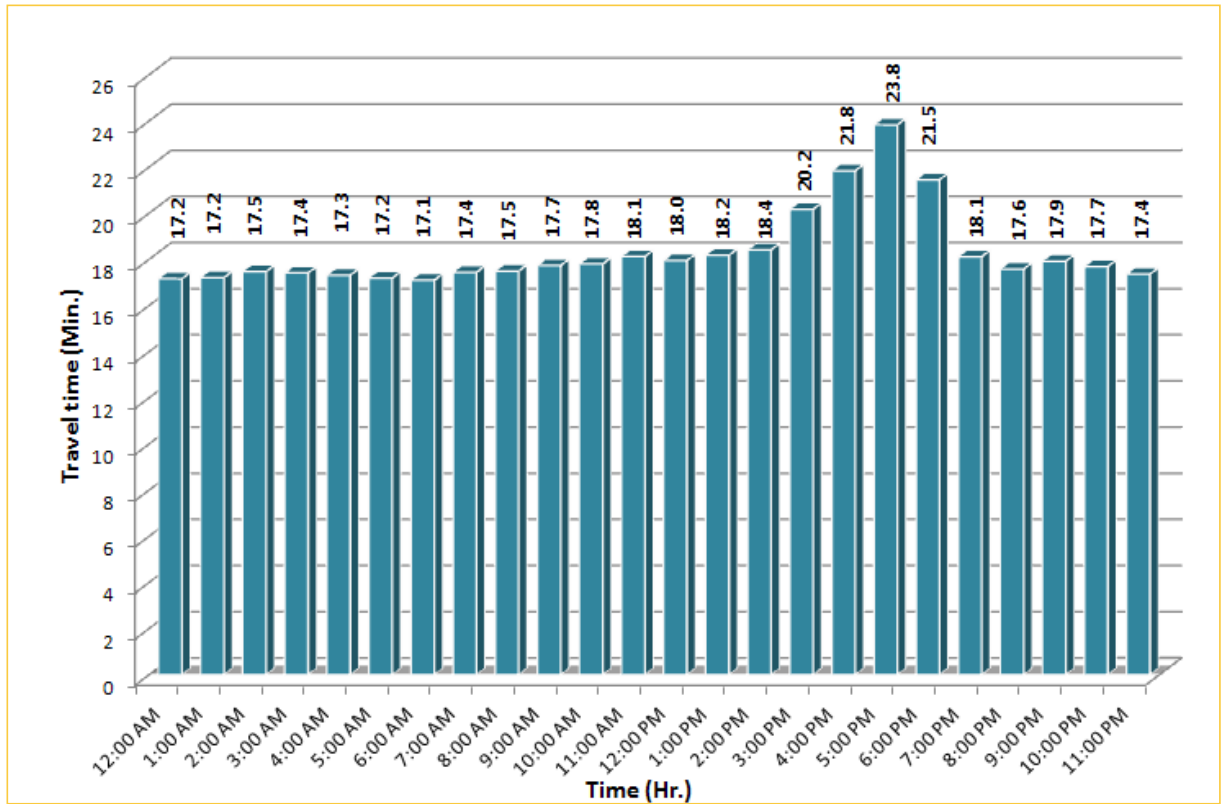


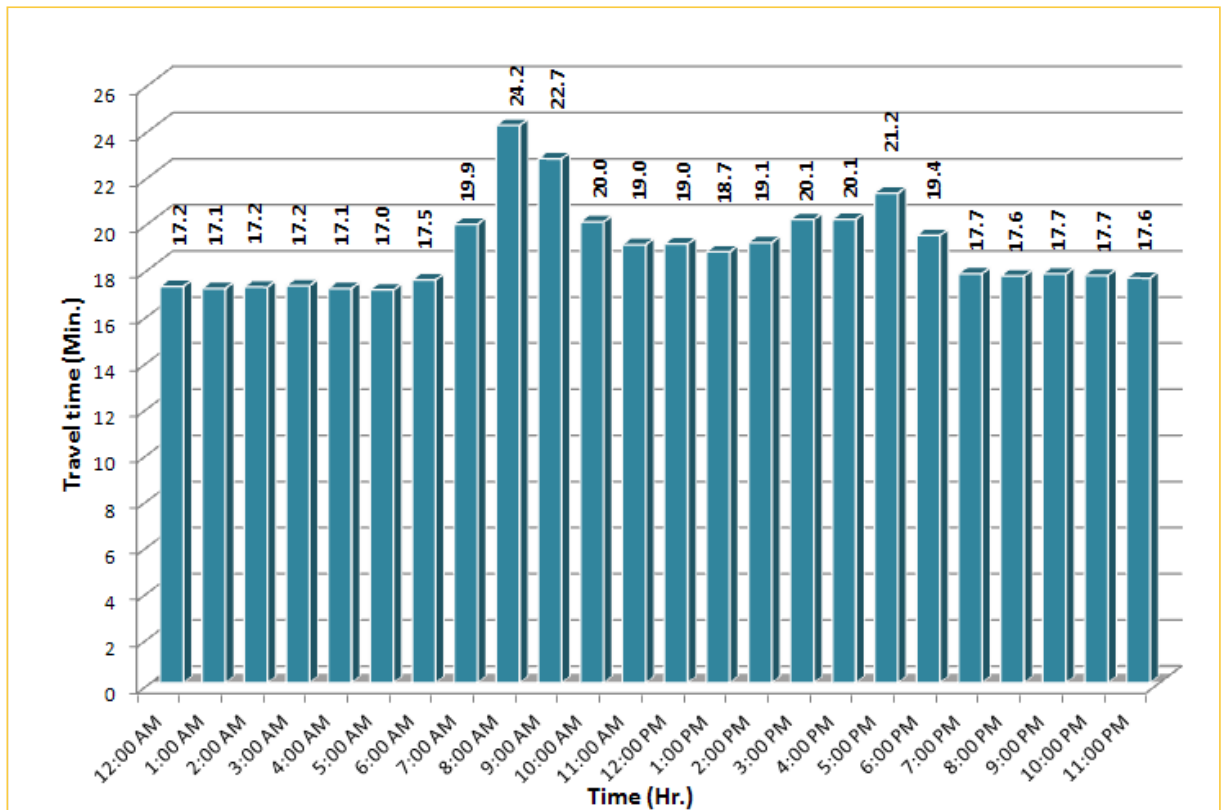


Weekdays Travel Times by Time of Day*


I-95 Northbound: 17.3 Miles
From: US-1
To: Miami-Dade / Broward County Line

I-95 Southbound: 17.3 Miles
From: Miami-Dade / Broward County Line
To: US-1

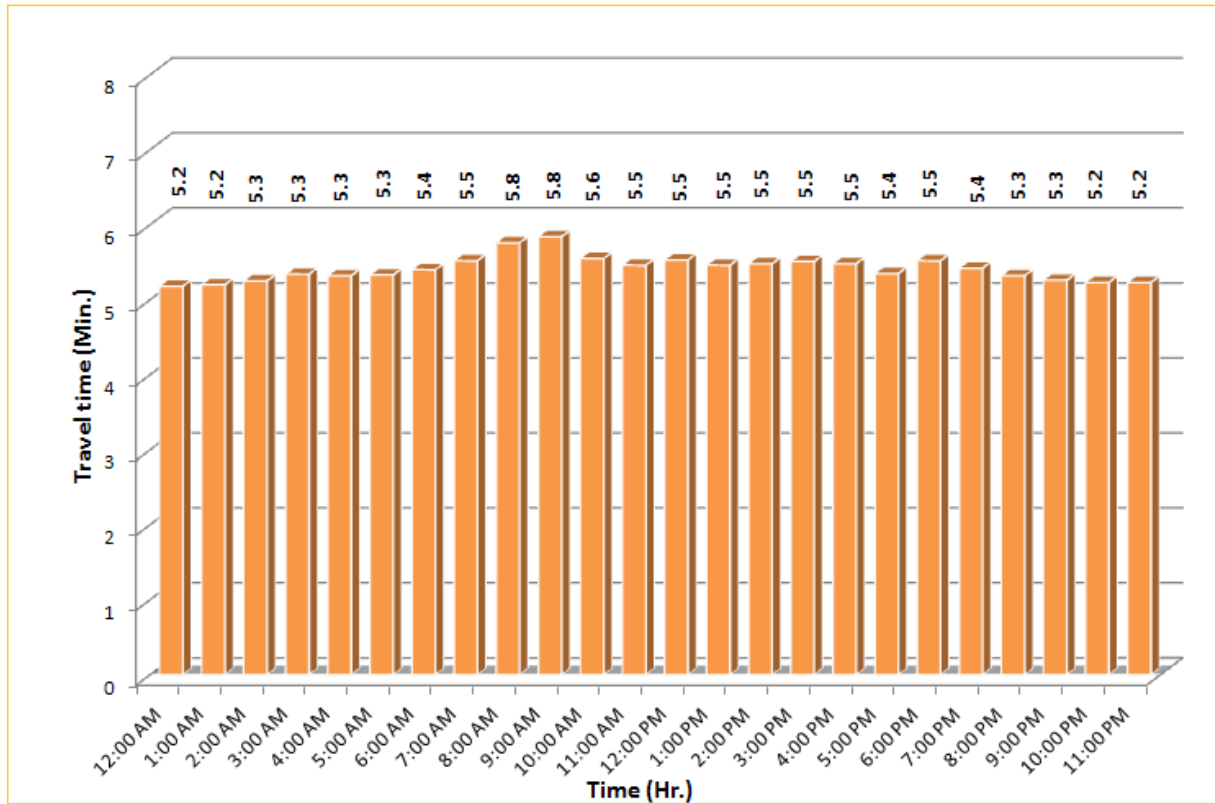



* Four-month average travel times from August 2011 - October 2011. Excludes express lanes.

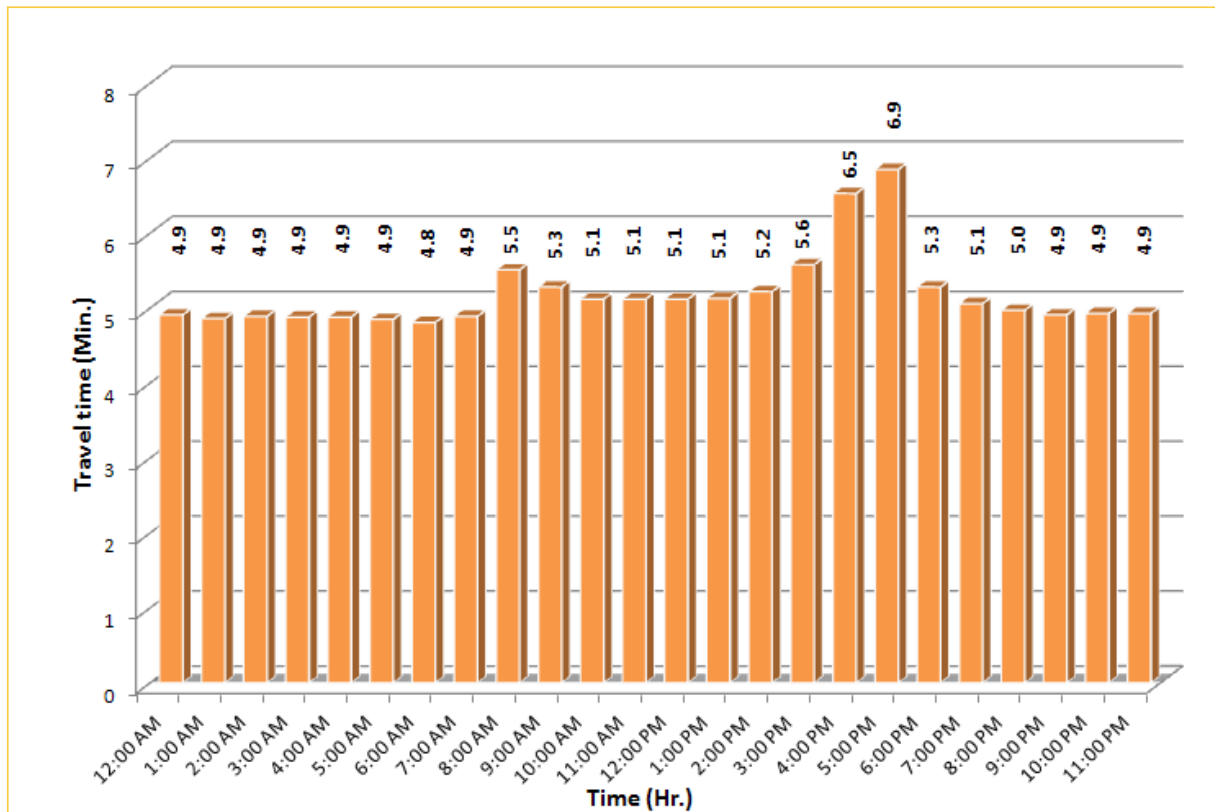


Weekdays Travel Times by Time of Day*


I-195 Eastbound: 4.9 Miles
From: West of North Miami Avenue
To: West of Alton Road



I-195 Westbound: 4.9 Miles
From: West of Alton Road
To: West of North Miami Avenue

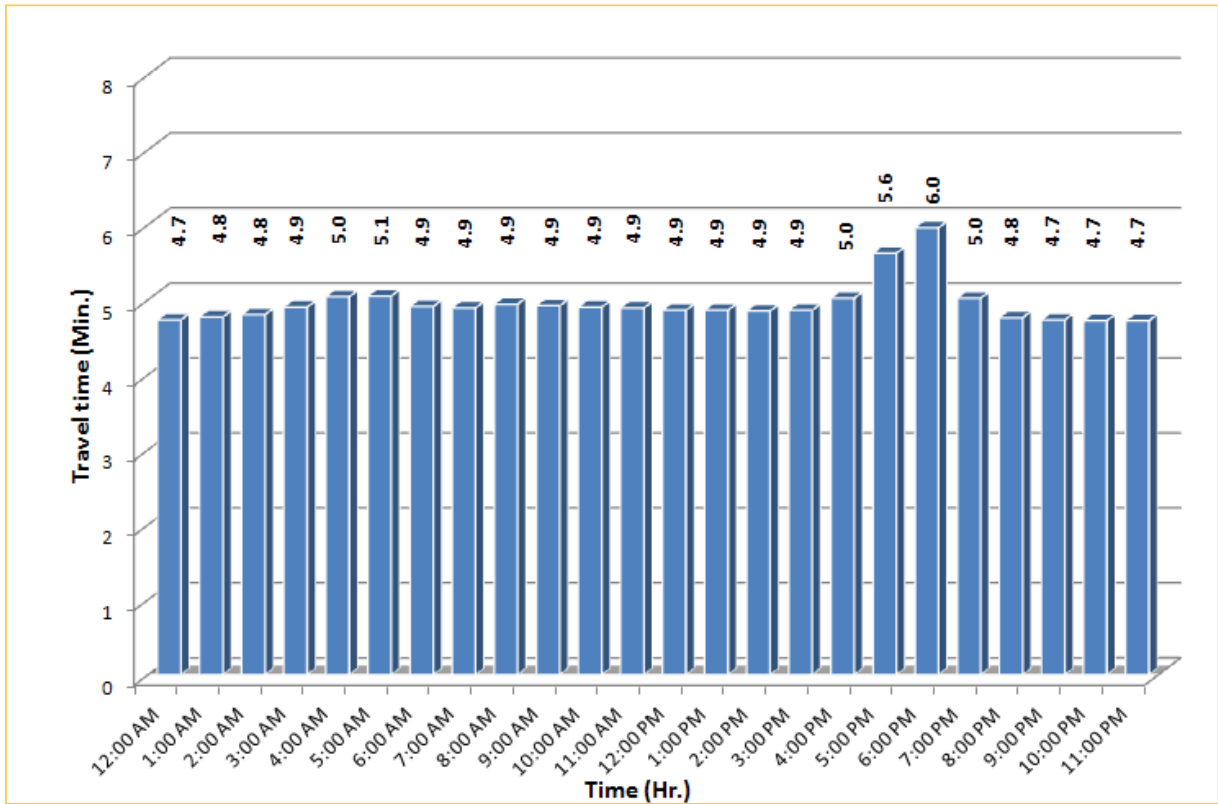


* Four-month average travel times from July 2011 - October 2011.

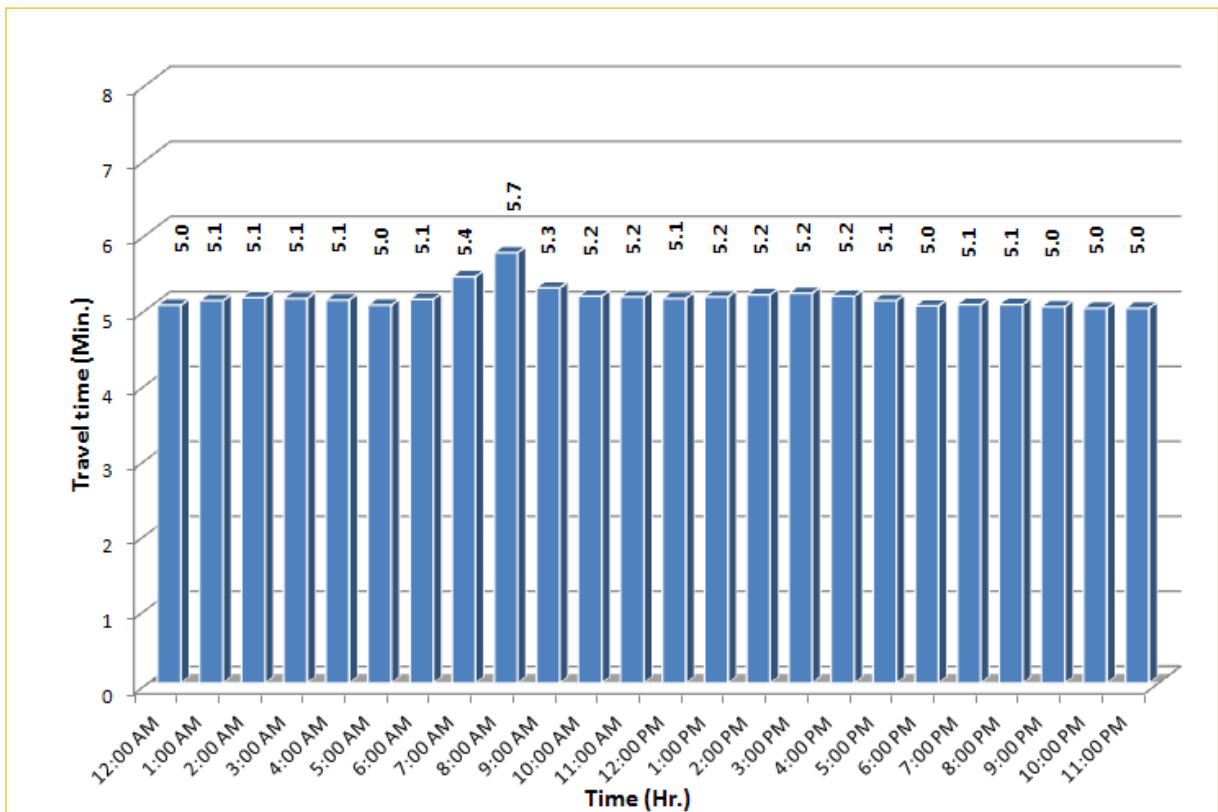


Weekdays Travel Times by Time of Day*

I-75 Northbound: 5.4 Miles
From: West of SR 826
To: North of Florida's Turnpike




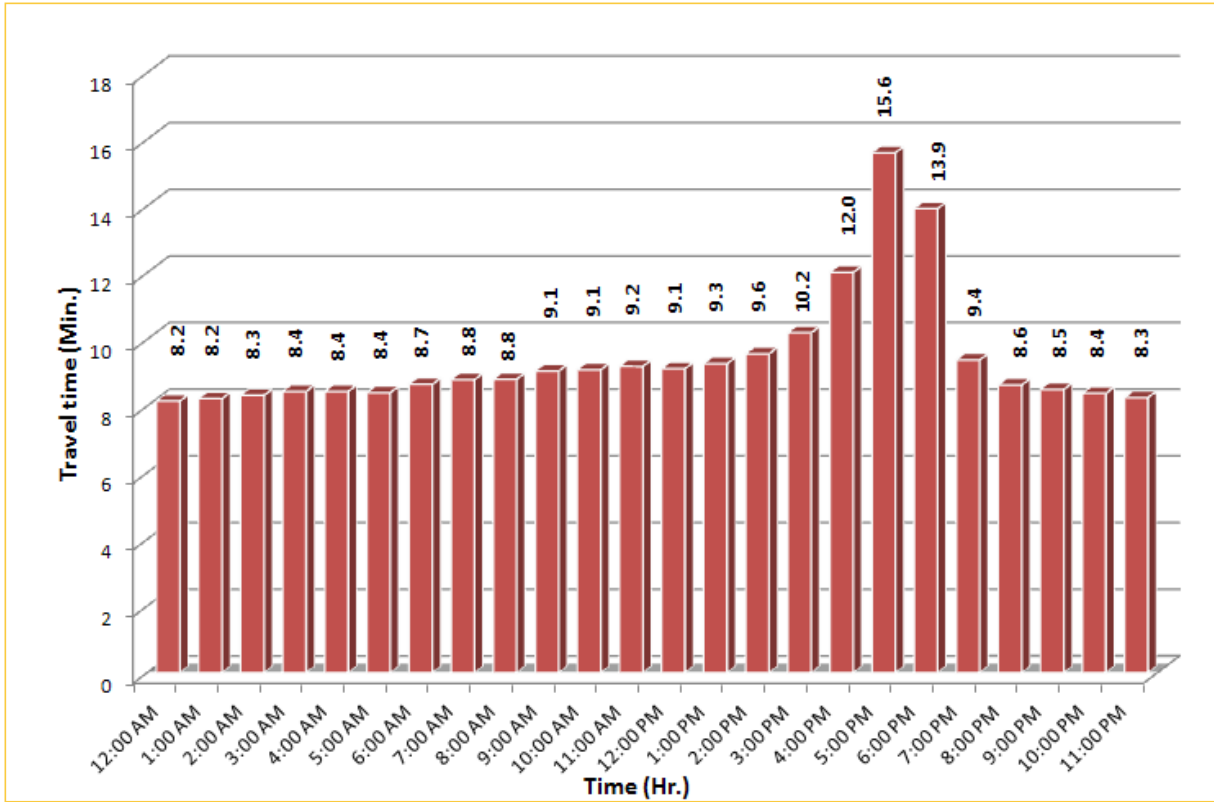
I-75 Southbound: 5.4 Miles
From: North of Florida's Turnpike
To: West of SR 826



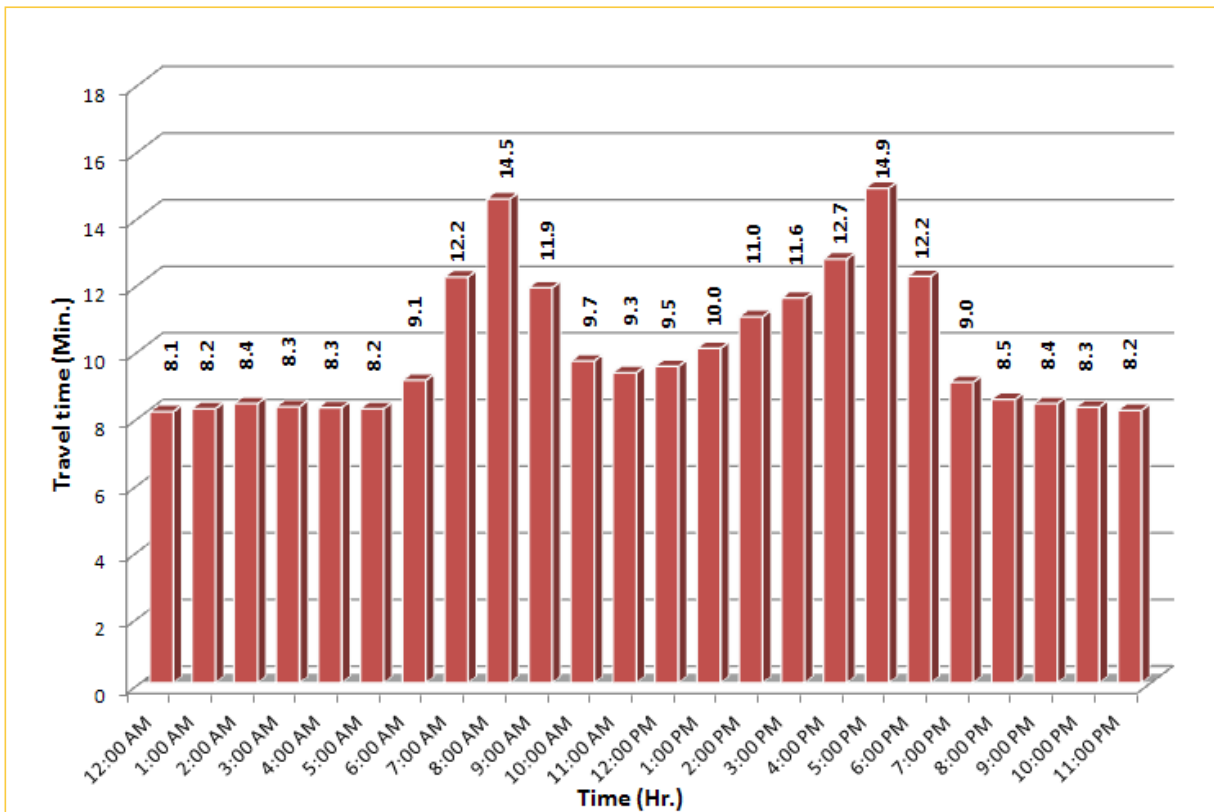
* Four-month average travel times from July 2011 - October 2011.

Weekdays Travel Times by Time of Day*

SR 826 Northbound: 8.4 Miles
From: South of NW 25 Street
To: North of NW 154 Street

SR 826 Southbound: 8.4 Miles
From: North of NW 154 Street
To: South of NW 25 Street

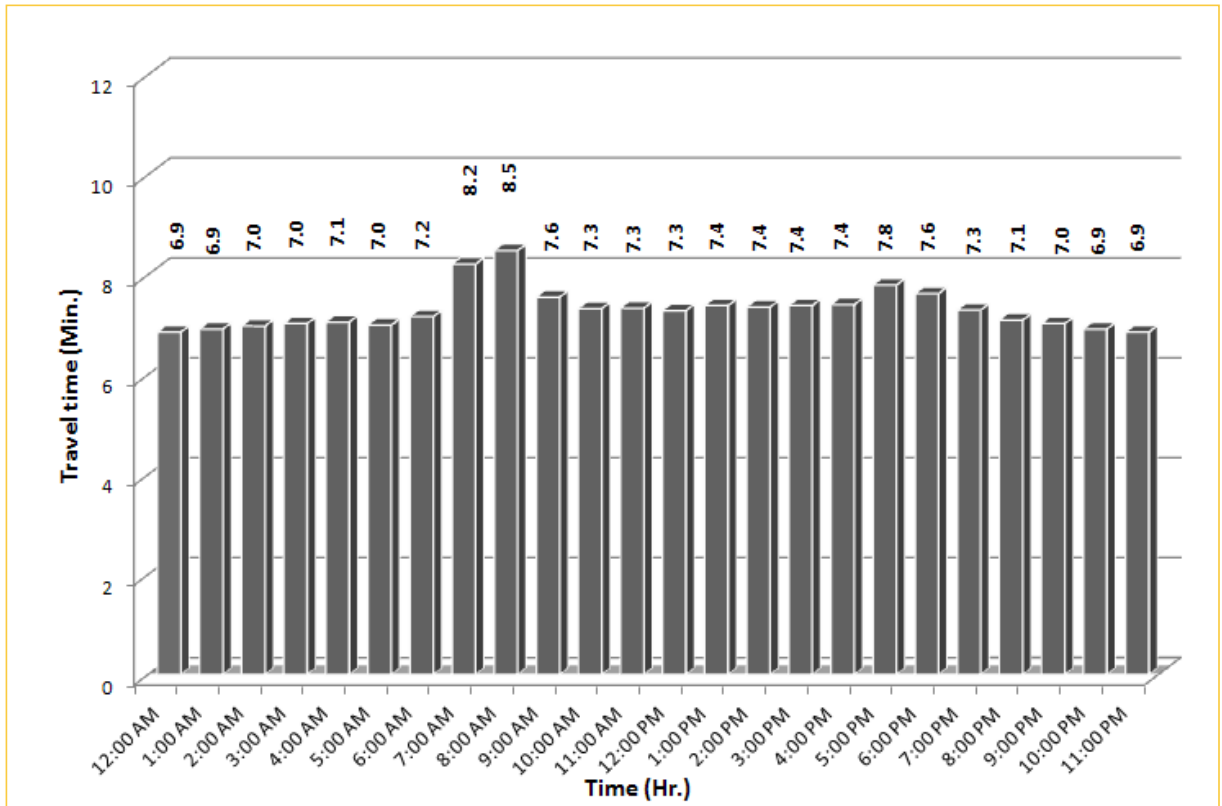



* Four-month average travel times from July 2011 - October 2011.

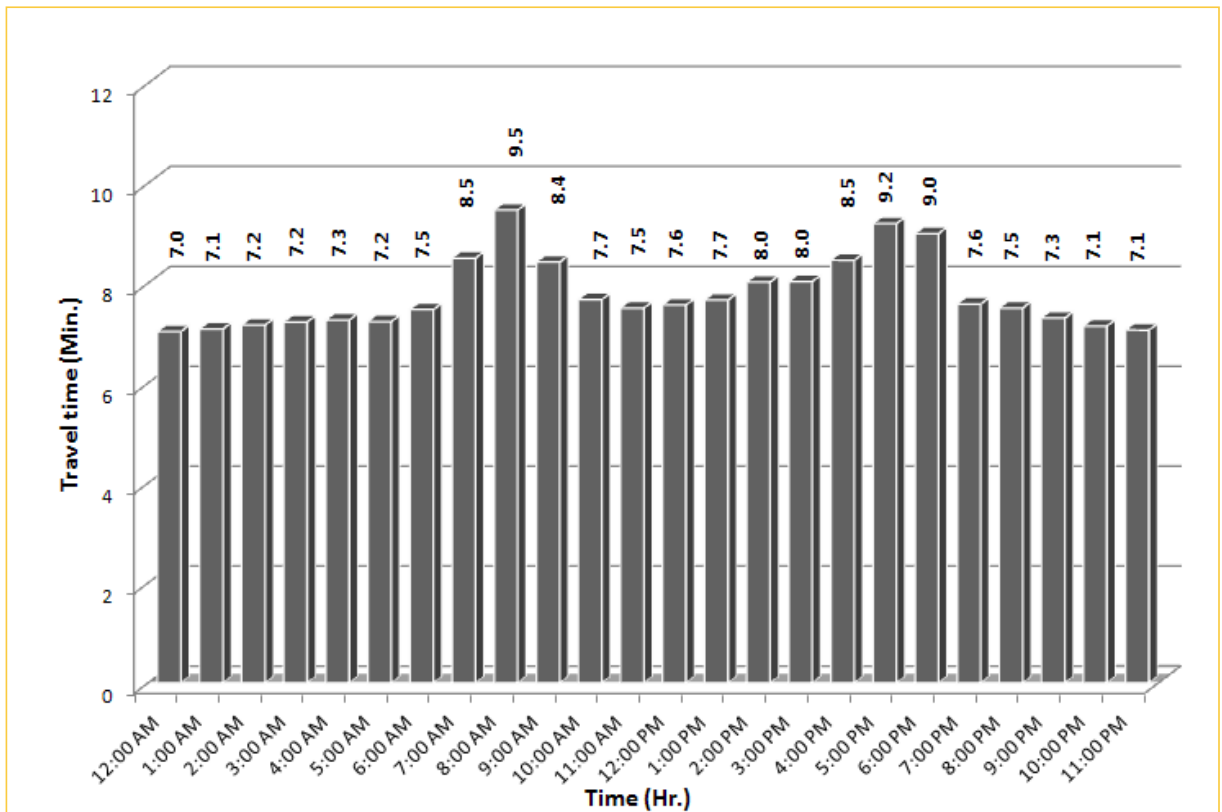


Weekdays Travel Times by Time of Day*

SR 826 Eastbound: 7.1 Miles
From: West of NW 67 Avenue
To: East of NW 12 Avenue

SR 826 Westbound: 7.1 Miles
From: East of NW 12 Avenue
To: West of NW 67 Avenue

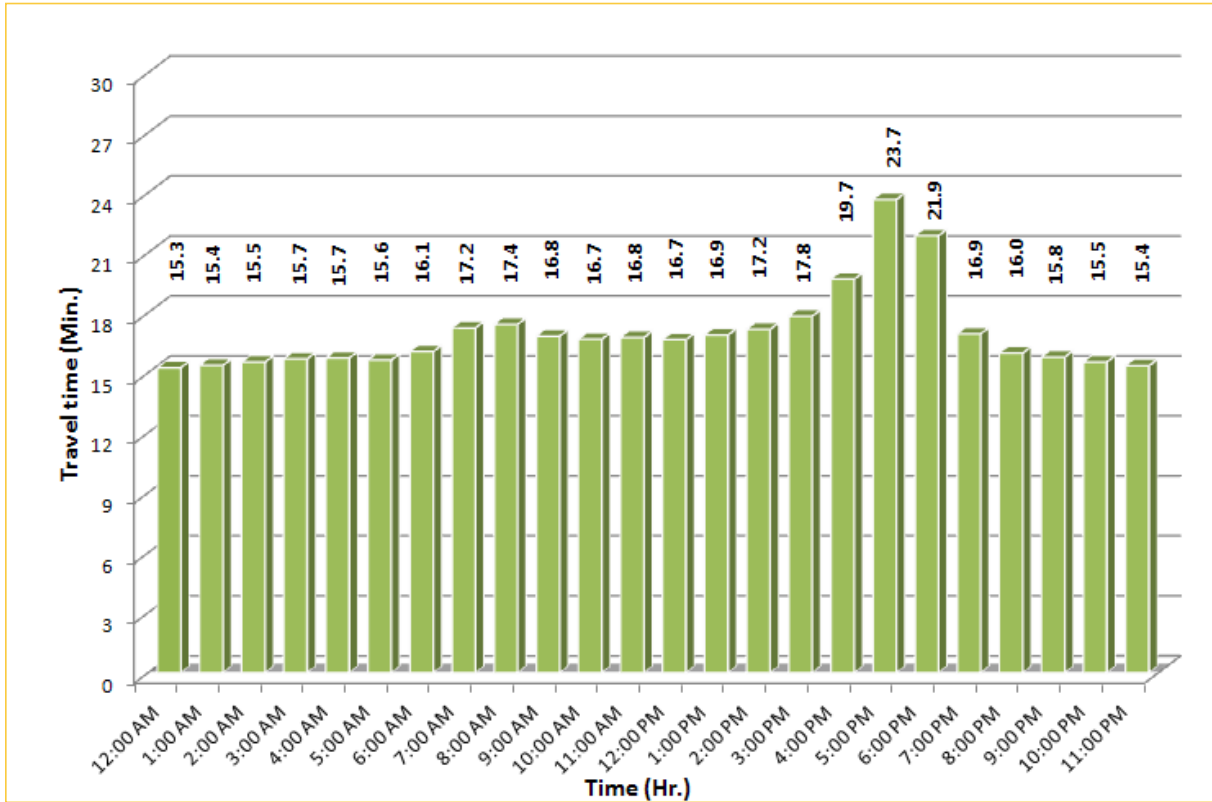



* Four-month average travel times from July 2011 - October 2011.

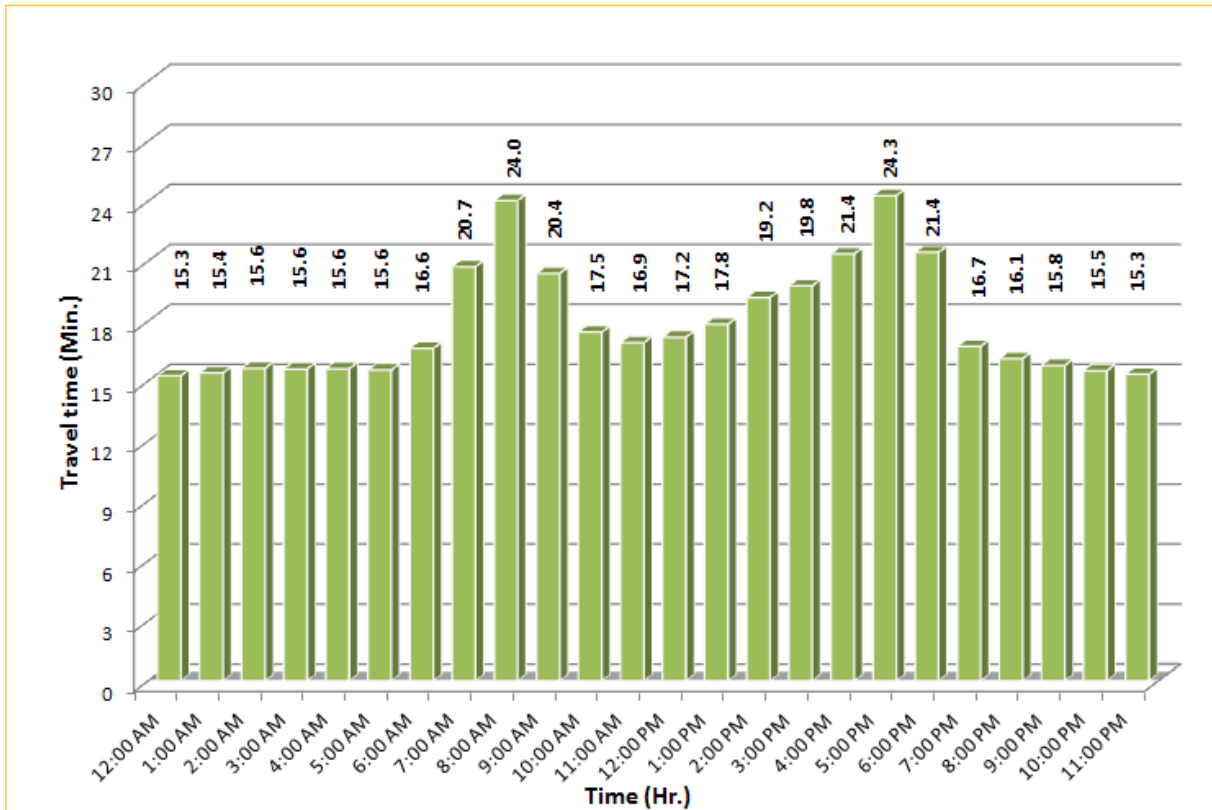


Weekdays Travel Times by Time of Day*

SR 826 Northbound/Eastbound : 15.6 Miles
 From: South of NW 25 Street
 To: East of NW 12 Avenue



SR 826 Southbound/Westbound: 15.6 Miles
 From: East of NW 12 Avenue
 To: South of NW 25 Street



* Four-month average travel times from July 2011 - October 2011.